Legend

Grid (2,400 feet by 2,400 feet)

City Limits

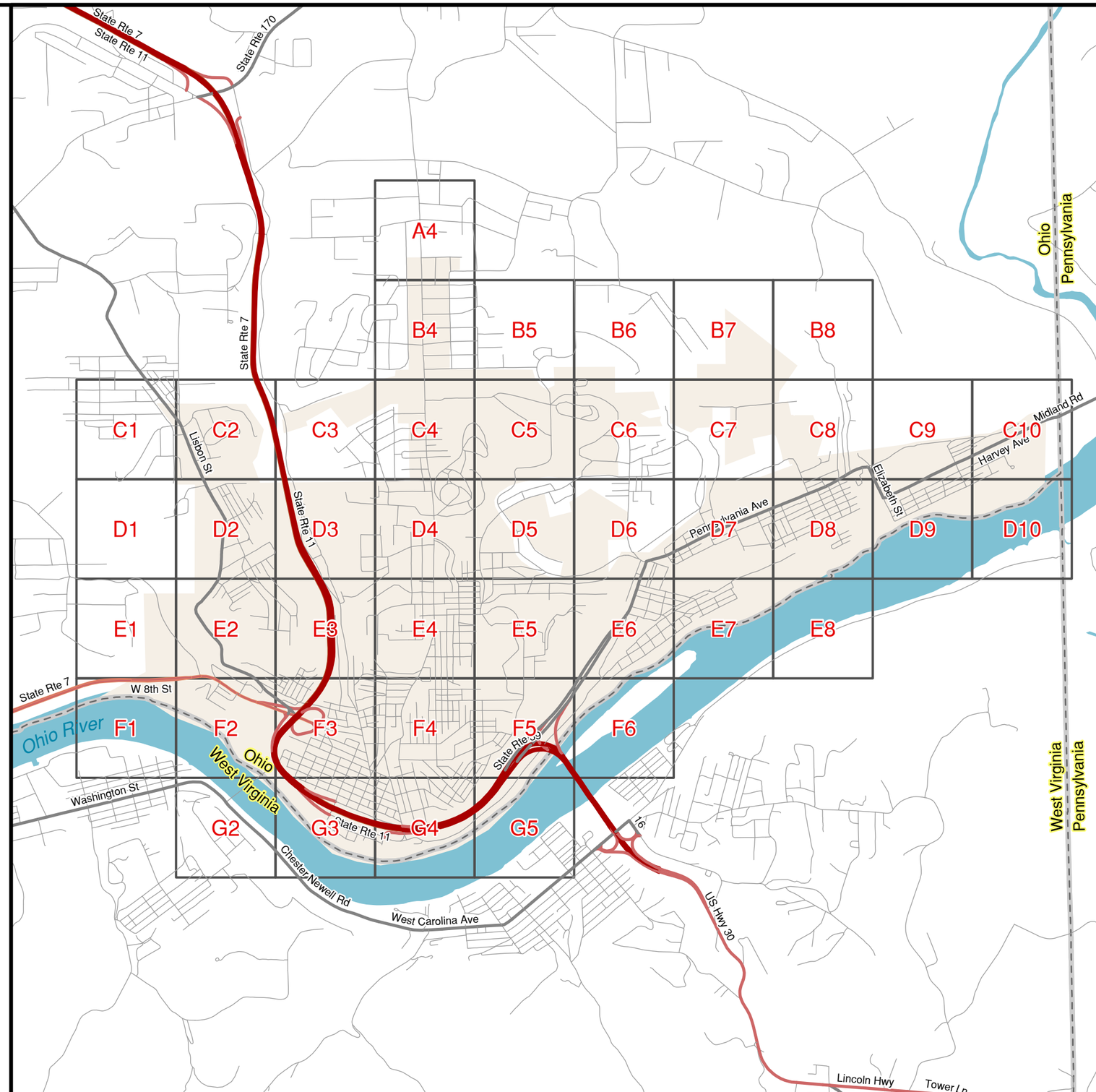

Notes:

In cases where outfalls cannot be located and/or safely accessed, monitoring points for dry weather screening have been identified at the next available upstream point(s).

The information presented on this map is an approximation of the East Liverpool stormwater system location and connectivity. It has been developed for MS4 permitting compliance. The location of all infrastructure shown is approximate. This mapping has not been verified by camera or other subsurface means. The mapping is based on surface observations and is generally limited to infrastructure that is visible from public roads and rights-of-way. In many cases, connectivity could not be visually confirmed and was assumed based on available information. The data provided herein may not be construed as a legal representation in any manner. Any person or entity who relies on this data does so solely at their own risk. Neither the City of East Liverpool nor its members, employees, consultants, or officers warrant the accuracy, reliability, completeness, or timeliness of this data.

N
W E
S

0 0.25 0.5 1 Miles

Scale: 1 inch = 0.5 mile

City of East Liverpool

Drainage Atlas

Map Created: October 2023

Key Map

Legend

- Parcels
- Road Centerline
- City Limits
- Rail Lines
- HSTS Discharge Point
- HSTS Discharge Origin
- HSTS Discharge Line
- Outfall
- Monitor Location

Drainageways

- Creek or Natural Drainageway
- Pipe-Creek
- Pipe
- Ditch

Drainageway Nodes

- Abandoned
- Curb Inlet
- Curb Outlet
- Grated-Flat
- Grated-Flat Outlet
- Intake Other
- Not Located
- Pipe End
- Solid-Flat

N
W E
S

0 125 250 500 Feet

Scale: 1 inch = 250 feet

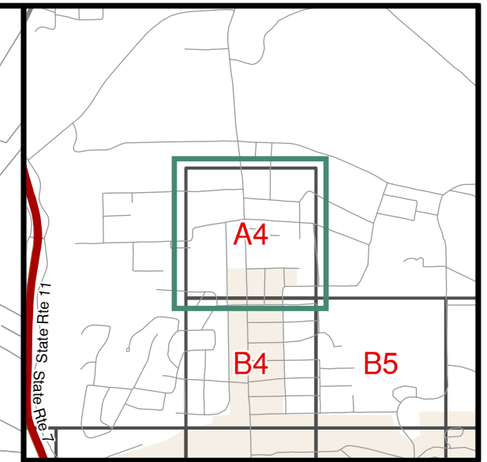

Notes:

In cases where outfalls cannot be located and/or safely accessed, monitoring points for dry weather screening have been identified at the next available upstream point(s).

The information presented on this map is an approximation of the East Liverpool stormwater system location and connectivity. It has been developed for MS4 permitting compliance. The location of all infrastructure shown is approximate. This mapping has not been verified by camera or other subsurface means. The mapping is based on surface observations and is generally limited to infrastructure that is visible from public roads and rights-of-way. In many cases, connectivity could not be visually confirmed and was assumed based on available information. The data provided herein may not be construed as a legal representation in any manner. Any person or entity who relies on this data does so solely at their own risk. Neither the City of East Liverpool nor its members, employees, consultants, or officers warrant the accuracy, reliability, completeness, or timeliness of this data.

City of East Liverpool

Drainage Atlas

Map Created: October 2023

Grid Number: A4

Legend

- Parcels
- Road Centerline
- City Limits
- Rail Lines
- HSTS Discharge Point
- HSTS Discharge Origin
- HSTS Discharge Line
- Outfall
- Monitor Location

Drainageways

- Creek or Natural Drainageway
- Pipe-Creek
- Pipe
- Ditch

Drainageway Nodes

- Abandoned
- Curb Inlet
- Curb Outlet
- Grated-Flat
- Grated-Flat Outlet
- Intake Other
- Not Located
- Pipe End
- Solid-Flat

N
W E
S

0 125 250 500 Feet

Scale: 1 inch = 250 feet

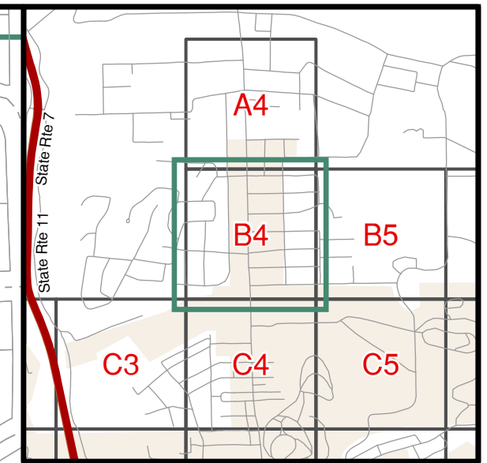

Notes:

In cases where outfalls cannot be located and/or safely accessed, monitoring points for dry weather screening have been identified at the next available upstream point(s).

The information presented on this map is an approximation of the East Liverpool stormwater system location and connectivity. It has been developed for MS4 permitting compliance. The location of all infrastructure shown is approximate. This mapping has not been verified by camera or other subsurface means. The mapping is based on surface observations and is generally limited to infrastructure that is visible from public roads and rights-of-way. In many cases, connectivity could not be visually confirmed and was assumed based on available information. The data provided herein may not be construed as a legal representation in any manner. Any person or entity who relies on this data does so solely at their own risk. Neither the City of East Liverpool nor its members, employees, consultants, or officers warrant the accuracy, reliability, completeness, or timeliness of this data.

City of East Liverpool

Drainage Atlas

Map Created: October 2023

Grid Number: B4

Legend

- Parcels
- Road Centerline
- City Limits
- Rail Lines
- HSTS Discharge Point
- HSTS Discharge Origin
- HSTS Discharge Line
- Outfall
- Monitor Location

Drainageways

- Creek or Natural Drainageway
- Pipe-Creek
- Pipe
- Ditch

Drainageway Nodes

- Abandoned
- Curb Inlet
- Curb Outlet
- Grated-Flat
- Grated-Flat Outlet
- Intake Other
- Not Located
- Pipe End
- Solid-Flat

N
W E
S

0 125 250 500 Feet

Scale: 1 inch = 250 feet

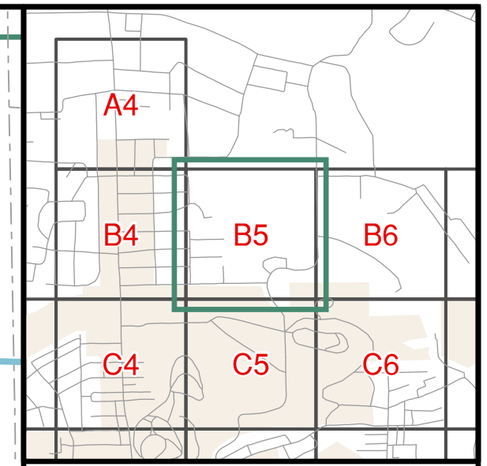

Notes:

In cases where outfalls cannot be located and/or safely accessed, monitoring points for dry weather screening have been identified at the next available upstream point(s).

The information presented on this map is an approximation of the East Liverpool stormwater system location and connectivity. It has been developed for MS4 permitting compliance. The location of all infrastructure shown is approximate. This mapping has not been verified by camera or other subsurface means. The mapping is based on surface observations and is generally limited to infrastructure that is visible from public roads and rights-of-way. In many cases, connectivity could not be visually confirmed and was assumed based on available information. The data provided herein may not be construed as a legal representation in any manner. Any person or entity who relies on this data does so solely at their own risk. Neither the City of East Liverpool nor its members, employees, consultants, or officers warrant the accuracy, reliability, completeness, or timeliness of this data.

City of East Liverpool

Drainage Atlas

Map Created: October 2023

Grid Number: B5

Legend

- Parcels
- Road Centerline
- City Limits
- Rail Lines
- HSTS Discharge Point
- HSTS Discharge Origin
- HSTS Discharge Line
- Outfall
- Monitor Location

Drainageways

- Creek or Natural Drainageway
- Pipe-Creek
- Pipe
- Ditch

Drainageway Nodes

- Abandoned
- Curb Inlet
- Curb Outlet
- Grated-Flat
- Grated-Flat Outlet
- Intake Other
- Not Located
- Pipe End
- Solid-Flat

N
W E
S

0 125 250 500 Feet

Scale: 1 inch = 250 feet

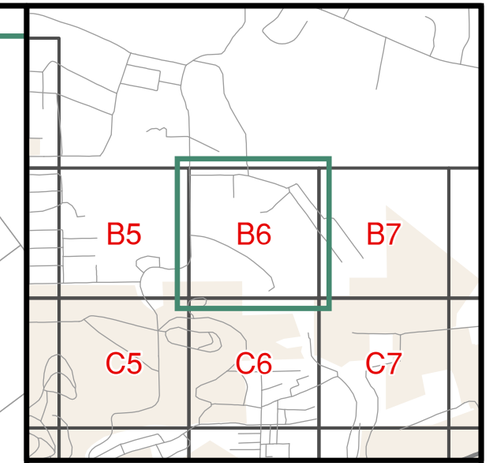

Notes:

In cases where outfalls cannot be located and/or safely accessed, monitoring points for dry weather screening have been identified at the next available upstream point(s).

The information presented on this map is an approximation of the East Liverpool stormwater system location and connectivity. It has been developed for MS4 permitting compliance. The location of all infrastructure shown is approximate. This mapping has not been verified by camera or other subsurface means. The mapping is based on surface observations and is generally limited to infrastructure that is visible from public roads and rights-of-way. In many cases, connectivity could not be visually confirmed and was assumed based on available information. The data provided herein may not be construed as a legal representation in any manner. Any person or entity who relies on this data does so solely at their own risk. Neither the City of East Liverpool nor its members, employees, consultants, or officers warrant the accuracy, reliability, completeness, or timeliness of this data.

City of East Liverpool

Drainage Atlas

Map Created: October 2023

Grid Number: B6

Legend

- Parcels
- Road Centerline
- City Limits
- Rail Lines
- HSTS Discharge Point
- HSTS Discharge Origin
- HSTS Discharge Line
- Outfall
- Monitor Location

Drainageways

- Creek or Natural Drainageway
- Pipe-Creek
- Pipe
- Ditch

Drainageway Nodes

- Abandoned
- Curb Inlet
- Curb Outlet
- Grated-Flat
- Grated-Flat Outlet
- Intake Other
- Not Located
- Pipe End
- Solid-Flat

N
W E
S

0 125 250 500 Feet

Scale: 1 inch = 250 feet

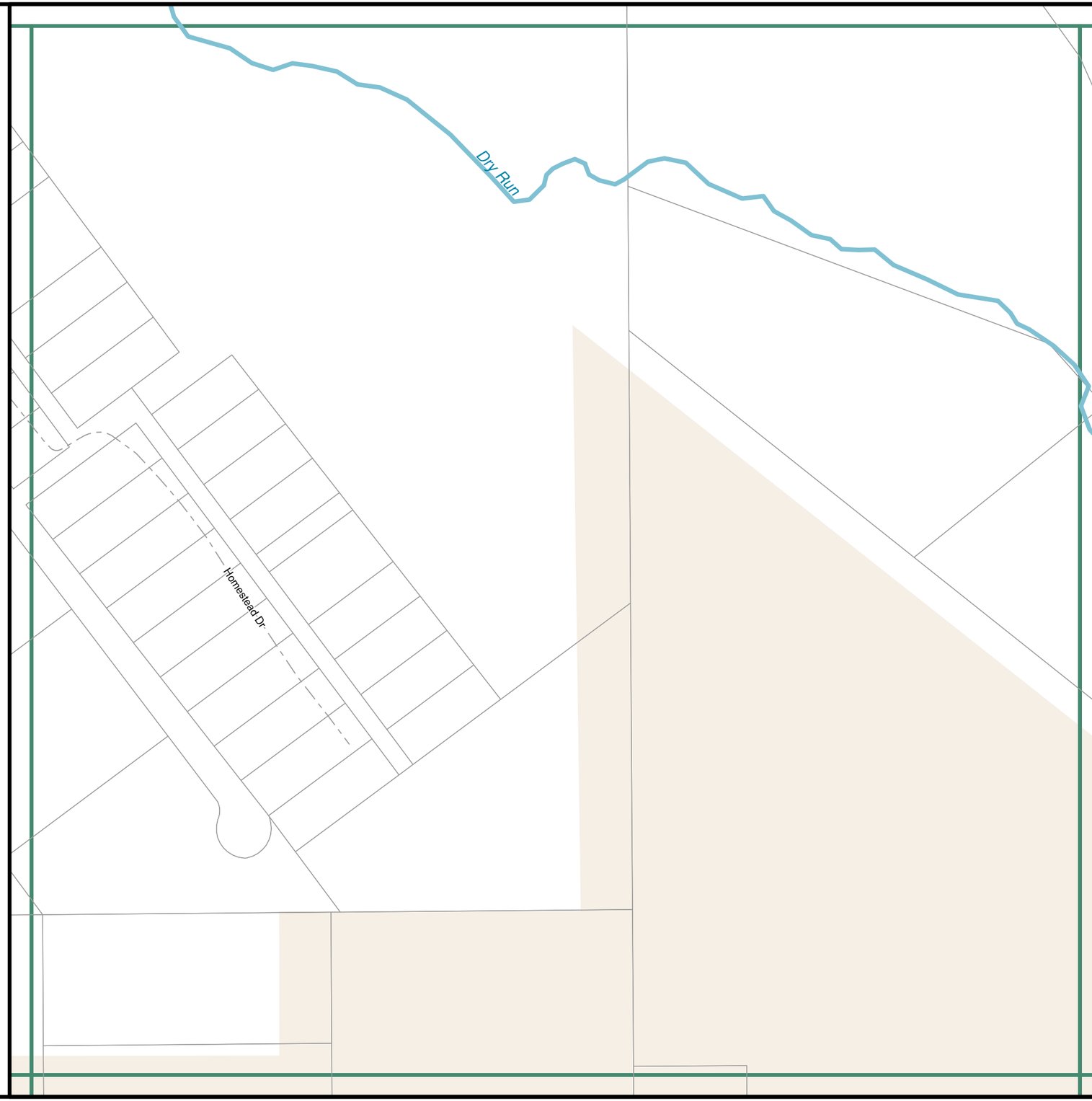

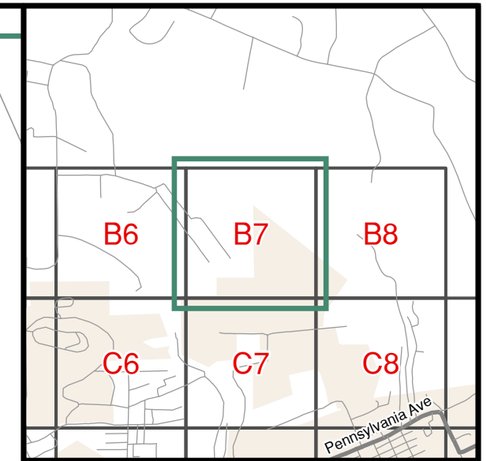

Notes:

In cases where outfalls cannot be located and/or safely accessed, monitoring points for dry weather screening have been identified at the next available upstream point(s).

The information presented on this map is an approximation of the East Liverpool stormwater system location and connectivity. It has been developed for MS4 permitting compliance. The location of all infrastructure shown is approximate. This mapping has not been verified by camera or other subsurface means. The mapping is based on surface observations and is generally limited to infrastructure that is visible from public roads and rights-of-way. In many cases, connectivity could not be visually confirmed and was assumed based on available information. The data provided herein may not be construed as a legal representation in any manner. Any person or entity who relies on this data does so solely at their own risk. Neither the City of East Liverpool nor its members, employees, consultants, or officers warrant the accuracy, reliability, completeness, or timeliness of this data.

City of East Liverpool

Drainage Atlas

Map Created: October 2023

Grid Number: B7

Legend

- Parcels
- Road Centerline
- City Limits
- Rail Lines
- HSTS Discharge Point
- HSTS Discharge Origin
- HSTS Discharge Line
- Outfall
- Monitor Location

Drainageways

- Creek or Natural Drainageway
- Pipe-Creek
- Pipe
- Ditch

Drainageway Nodes

- Abandoned
- Curb Inlet
- Curb Outlet
- Grated-Flat
- Grated-Flat Outlet
- Intake Other
- Not Located
- Pipe End
- Solid-Flat

N
W E
S

0 125 250 500 Feet

Scale: 1 inch = 250 feet

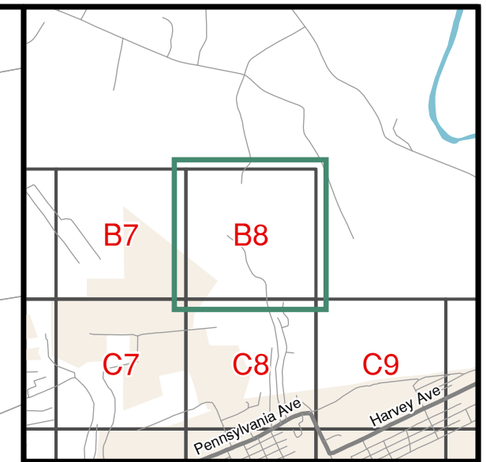

Notes:

In cases where outfalls cannot be located and/or safely accessed, monitoring points for dry weather screening have been identified at the next available upstream point(s).

The information presented on this map is an approximation of the East Liverpool stormwater system location and connectivity. It has been developed for MS4 permitting compliance. The location of all infrastructure shown is approximate. This mapping has not been verified by camera or other subsurface means. The mapping is based on surface observations and is generally limited to infrastructure that is visible from public roads and rights-of-way. In many cases, connectivity could not be visually confirmed and was assumed based on available information. The data provided herein may not be construed as a legal representation in any manner. Any person or entity who relies on this data does so solely at their own risk. Neither the City of East Liverpool nor its members, employees, consultants, or officers warrant the accuracy, reliability, completeness, or timeliness of this data.

City of East Liverpool
Drainage Atlas

Map Created: October 2023

Grid Number: B8

Legend

- Parcels
- Road Centerline
- City Limits
- Rail Lines
- HSTS Discharge Point
- HSTS Discharge Origin
- HSTS Discharge Line
- Outfall
- Monitor Location

Drainageways

- Creek or Natural Drainageway
- Pipe-Creek
- Pipe
- Ditch

Drainageway Nodes

- Abandoned
- Curb Inlet
- Curb Outlet
- Grated-Flat
- Grated-Flat Outlet
- Intake Other
- Not Located
- Pipe End
- Solid-Flat

N
W E
S

0 125 250 500 Feet

Scale: 1 inch = 250 feet

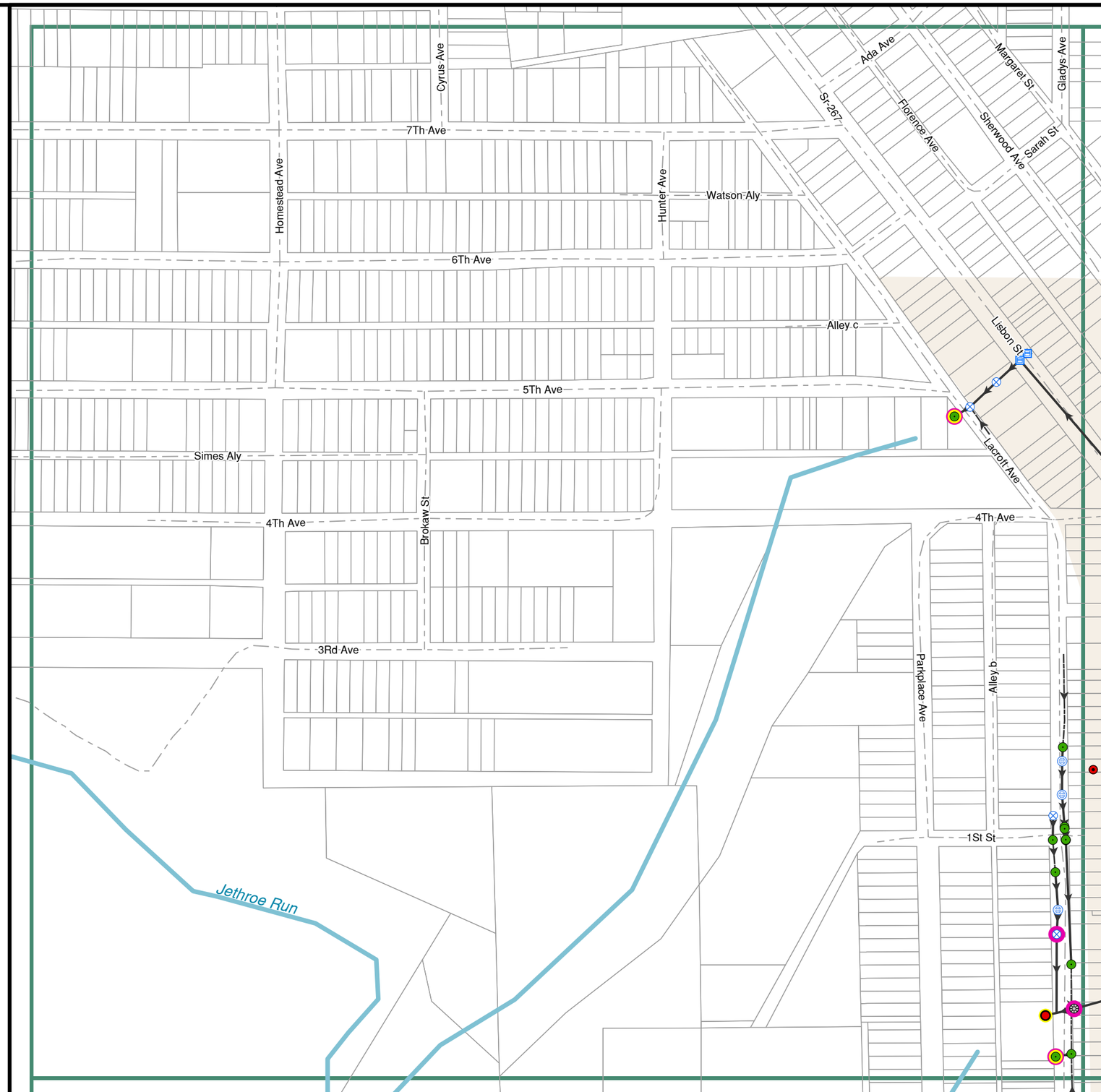

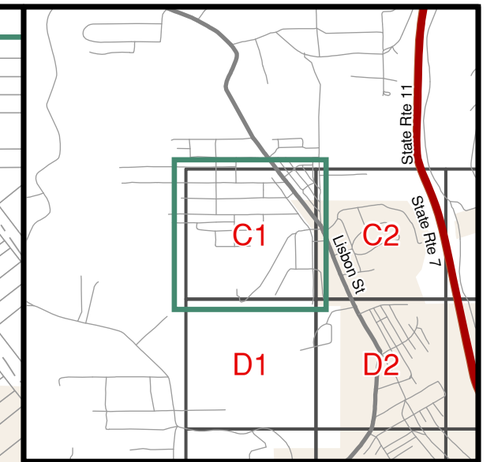

Notes:

In cases where outfalls cannot be located and/or safely accessed, monitoring points for dry weather screening have been identified at the next available upstream point(s).

The information presented on this map is an approximation of the East Liverpool stormwater system location and connectivity. It has been developed for MS4 permitting compliance. The location of all infrastructure shown is approximate. This mapping has not been verified by camera or other subsurface means. The mapping is based on surface observations and is generally limited to infrastructure that is visible from public roads and rights-of-way. In many cases, connectivity could not be visually confirmed and was assumed based on available information. The data provided herein may not be construed as a legal representation in any manner. Any person or entity who relies on this data does so solely at their own risk. Neither the City of East Liverpool nor its members, employees, consultants, or officers warrant the accuracy, reliability, completeness, or timeliness of this data.

City of East Liverpool

Drainage Atlas

Map Created: October 2023

Grid Number: C1

Legend

- Parcels
- Road Centerline
- City Limits
- Rail Lines
- HSTS Discharge Point
- HSTS Discharge Origin
- HSTS Discharge Line
- Outfall
- Monitor Location

Drainageways

- Creek or Natural Drainageway
- Pipe-Creek
- Pipe
- Ditch

Drainageway Nodes

- Abandoned
- Curb Inlet
- Curb Outlet
- Grated-Flat
- Grated-Flat Outlet
- Intake Other
- Not Located
- Pipe End
- Solid-Flat

N
W E
S

0 125 250 500 Feet

Scale: 1 inch = 250 feet

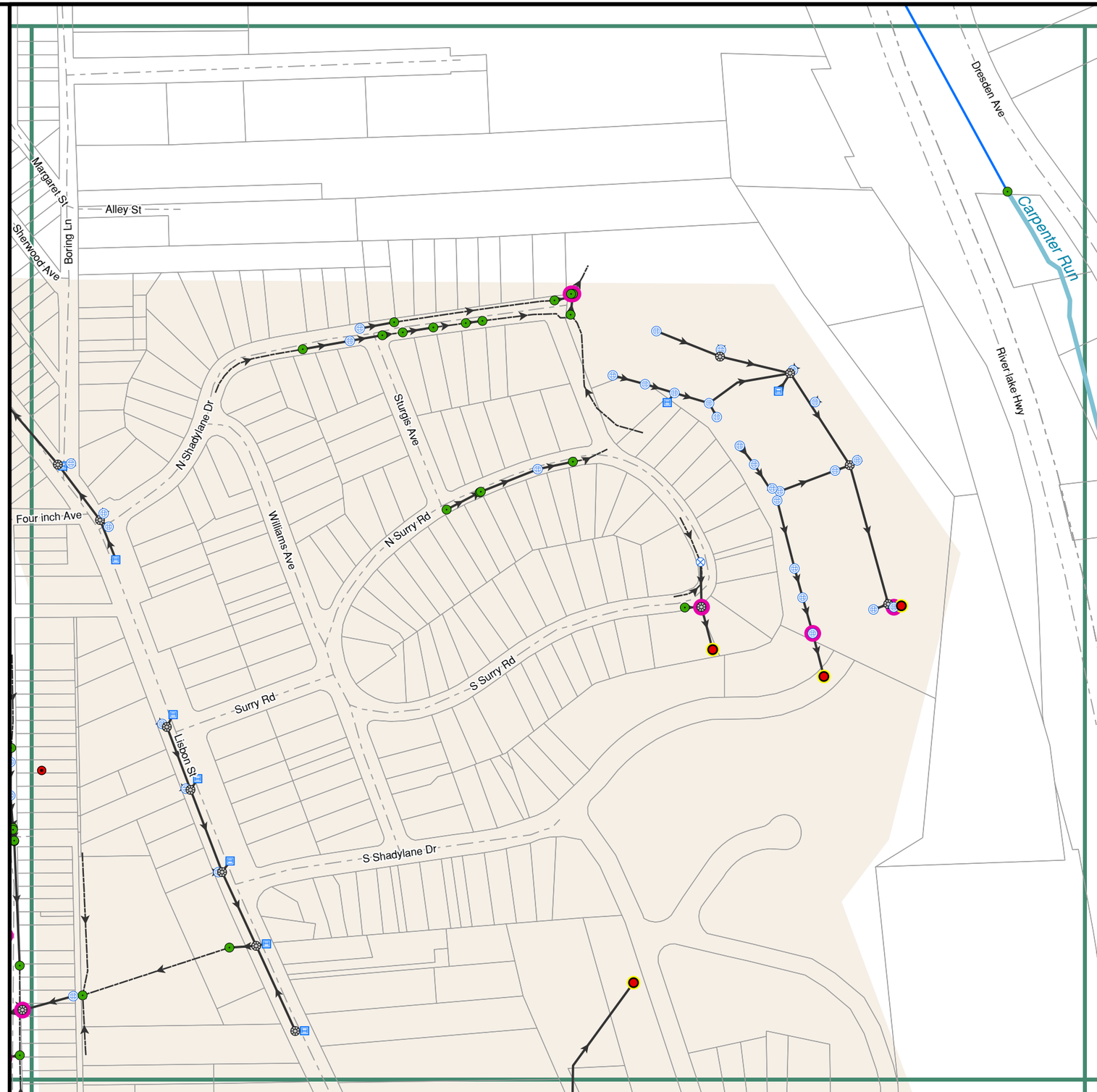

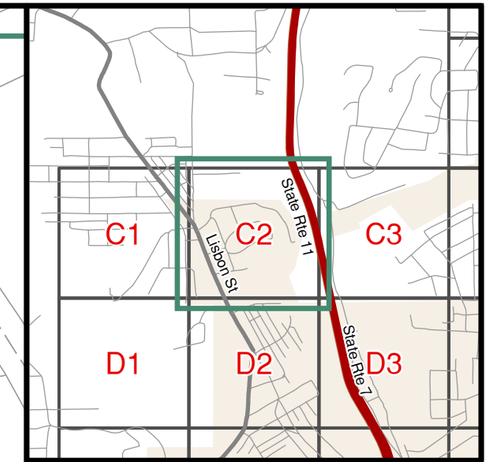

Notes:

In cases where outfalls cannot be located and/or safely accessed, monitoring points for dry weather screening have been identified at the next available upstream point(s).

The information presented on this map is an approximation of the East Liverpool stormwater system location and connectivity. It has been developed for MS4 permitting compliance. The location of all infrastructure shown is approximate. This mapping has not been verified by camera or other subsurface means. The mapping is based on surface observations and is generally limited to infrastructure that is visible from public roads and rights-of-way. In many cases, connectivity could not be visually confirmed and was assumed based on available information. The data provided herein may not be construed as a legal representation in any manner. Any person or entity who relies on this data does so solely at their own risk. Neither the City of East Liverpool nor its members, employees, consultants, or officers warrant the accuracy, reliability, completeness, or timeliness of this data.

City of East Liverpool

Drainage Atlas

Map Created: October 2023

Grid Number: C2

Legend

- Parcels
- Road Centerline
- City Limits
- Rail Lines
- HSTS Discharge Point
- HSTS Discharge Origin
- HSTS Discharge Line
- Outfall
- Monitor Location

Drainageways

- Creek or Natural Drainageway
- Pipe-Creek
- Pipe
- Ditch

Drainageway Nodes

- Abandoned
- Curb Inlet
- Curb Outlet
- Grated-Flat
- Grated-Flat Outlet
- Intake Other
- Not Located
- Pipe End
- Solid-Flat

N
W E
S

0 125 250 500 Feet

Scale: 1 inch = 250 feet

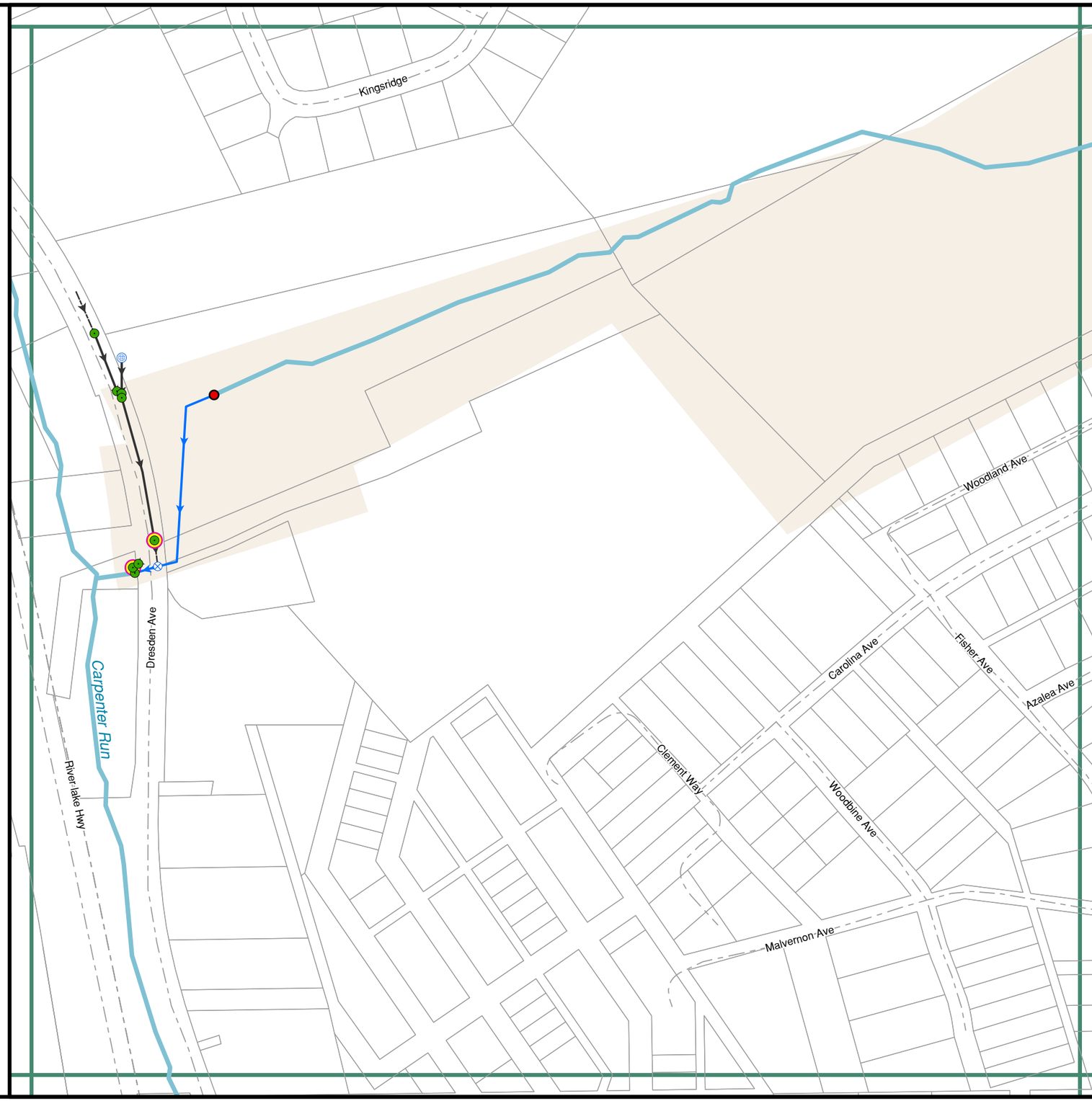

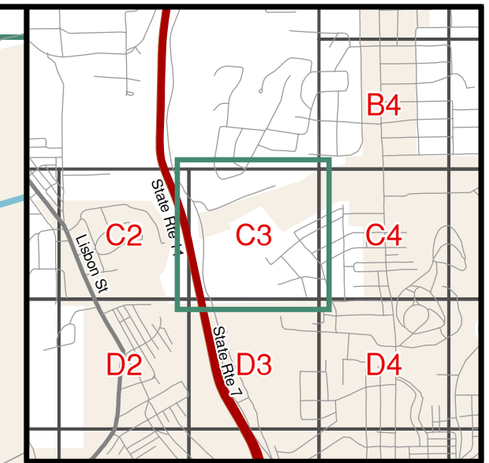

Notes:

In cases where outfalls cannot be located and/or safely accessed, monitoring points for dry weather screening have been identified at the next available upstream point(s).

The information presented on this map is an approximation of the East Liverpool stormwater system location and connectivity. It has been developed for MS4 permitting compliance. The location of all infrastructure shown is approximate. This mapping has not been verified by camera or other subsurface means. The mapping is based on surface observations and is generally limited to infrastructure that is visible from public roads and rights-of-way. In many cases, connectivity could not be visually confirmed and was assumed based on available information. The data provided herein may not be construed as a legal representation in any manner. Any person or entity who relies on this data does so solely at their own risk. Neither the City of East Liverpool nor its members, employees, consultants, or officers warrant the accuracy, reliability, completeness, or timeliness of this data.

City of East Liverpool

Drainage Atlas

Map Created: October 2023

Grid Number: C3

Legend

- Parcels
- Road Centerline
- City Limits
- Rail Lines
- HSTS Discharge Point
- HSTS Discharge Origin
- HSTS Discharge Line
- Outfall
- Monitor Location

Drainageways

- Creek or Natural Drainageway
- Pipe-Creek
- Pipe
- Ditch

Drainageway Nodes

- Abandoned
- Curb Inlet
- Curb Outlet
- Grated-Flat
- Grated-Flat Outlet
- Intake Other
- Not Located
- Pipe End
- Solid-Flat

N
W E
S

Feet
0 125 250 500
Scale: 1 inch = 250 feet

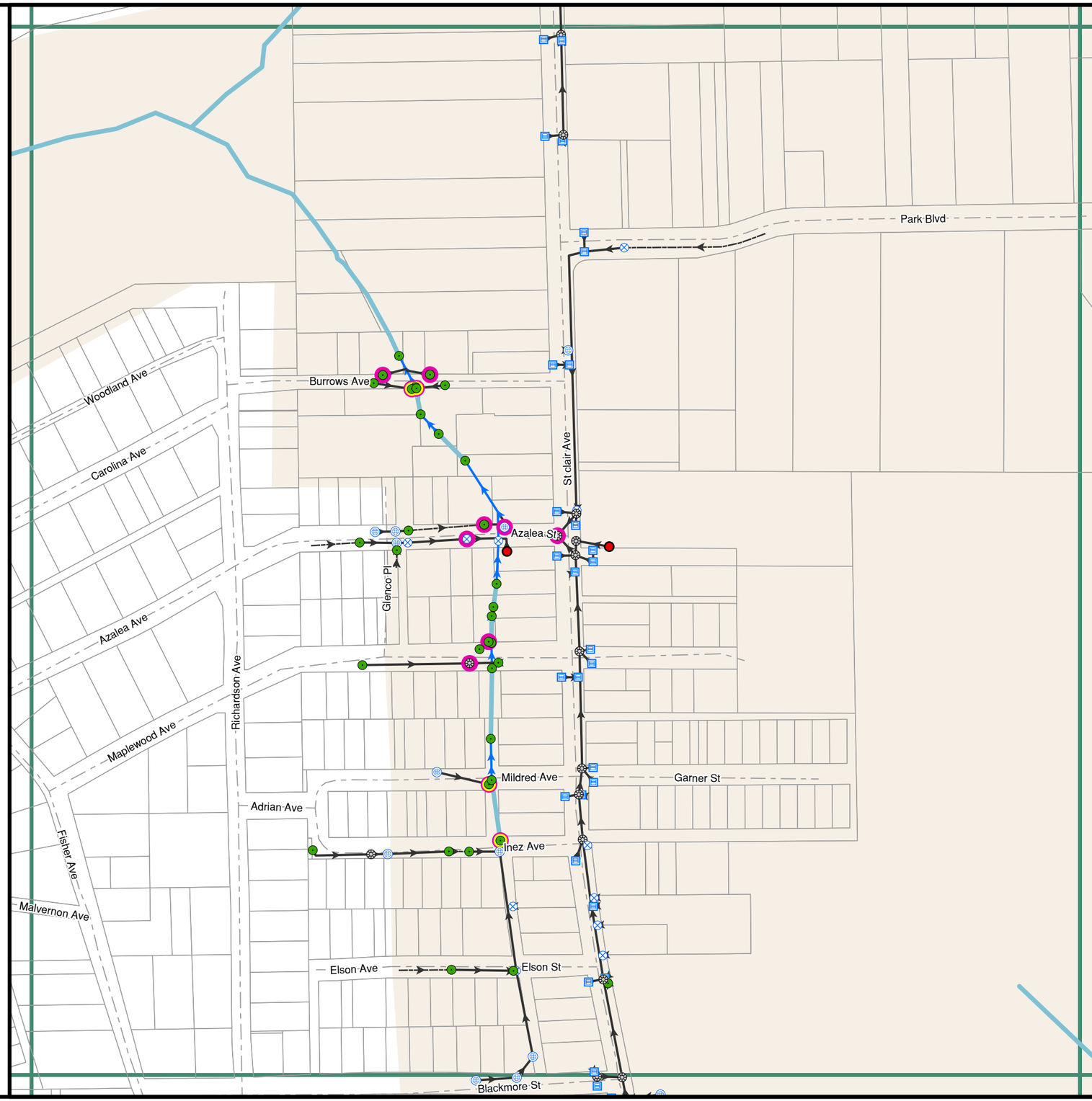

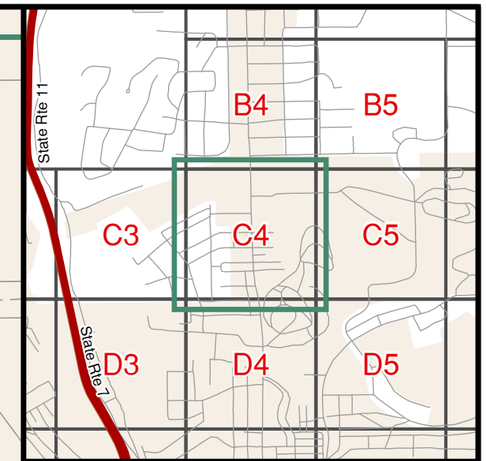

Notes:

In cases where outfalls cannot be located and/or safely accessed, monitoring points for dry weather screening have been identified at the next available upstream point(s).

The information presented on this map is an approximation of the East Liverpool stormwater system location and connectivity. It has been developed for MS4 permitting compliance. The location of all infrastructure shown is approximate. This mapping has not been verified by camera or other subsurface means. The mapping is based on surface observations and is generally limited to infrastructure that is visible from public roads and rights-of-way. In many cases, connectivity could not be visually confirmed and was assumed based on available information. The data provided herein may not be construed as a legal representation in any manner. Any person or entity who relies on this data does so solely at their own risk. Neither the City of East Liverpool nor its members, employees, consultants, or officers warrant the accuracy, reliability, completeness, or timeliness of this data.

City of East Liverpool
Drainage Atlas

Map Created: October 2023

Grid Number: C4

Legend

- Parcels
- Road Centerline
- City Limits
- Rail Lines
- HSTS Discharge Point
- HSTS Discharge Origin
- HSTS Discharge Line
- Outfall
- Monitor Location

Drainageways

- Creek or Natural Drainageway
- Pipe-Creek
- Pipe
- Ditch

Drainageway Nodes

- Abandoned
- Curb Inlet
- Curb Outlet
- Grated-Flat
- Grated-Flat Outlet
- Intake Other
- Not Located
- Pipe End
- Solid-Flat

N
W E
S

0 125 250 500 Feet

Scale: 1 inch = 250 feet

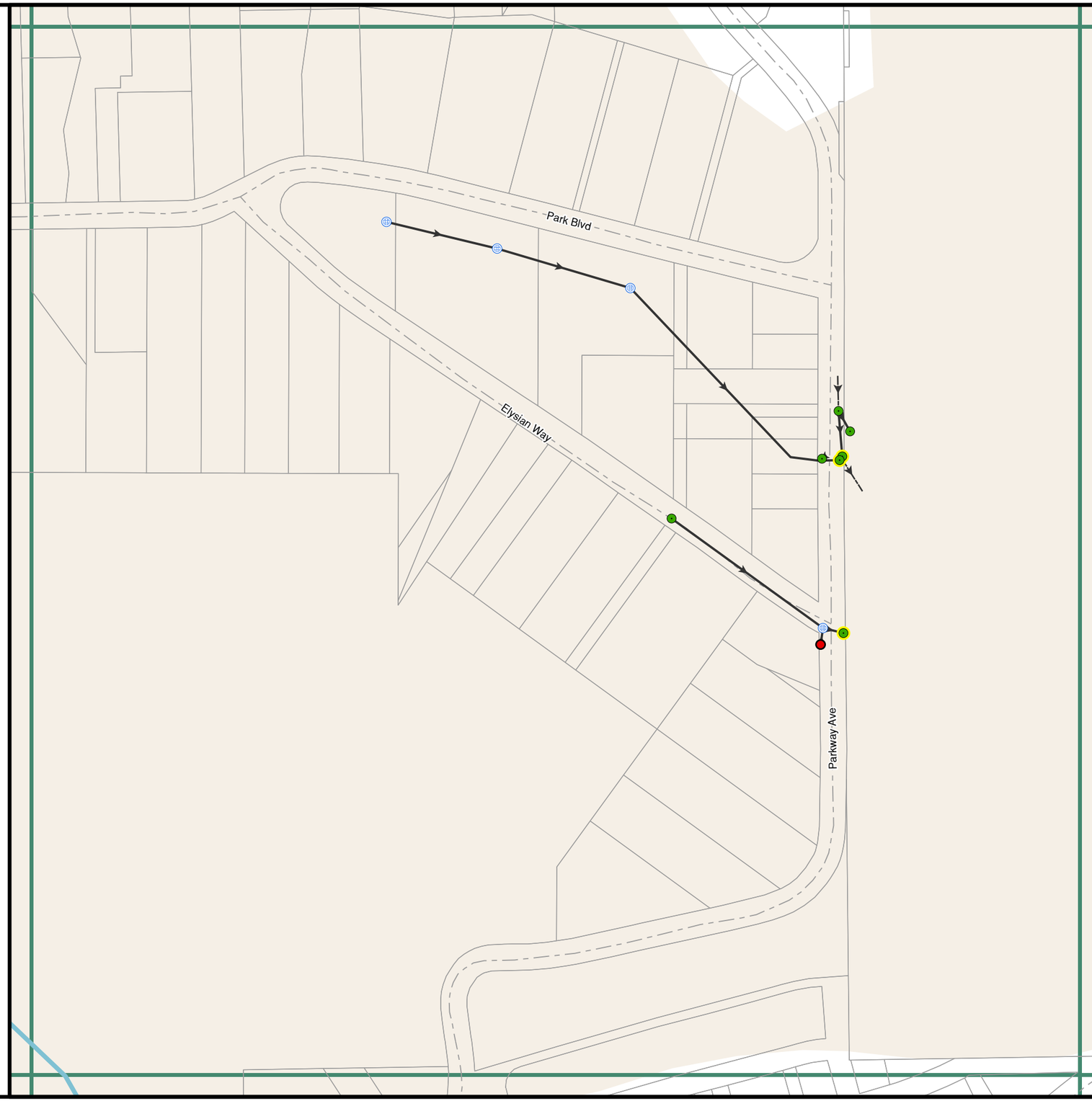

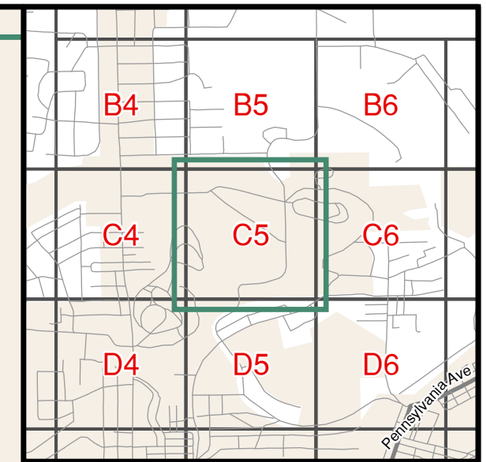

Notes:

In cases where outfalls cannot be located and/or safely accessed, monitoring points for dry weather screening have been identified at the next available upstream point(s).

The information presented on this map is an approximation of the East Liverpool stormwater system location and connectivity. It has been developed for MS4 permitting compliance. The location of all infrastructure shown is approximate. This mapping has not been verified by camera or other subsurface means. The mapping is based on surface observations and is generally limited to infrastructure that is visible from public roads and rights-of-way. In many cases, connectivity could not be visually confirmed and was assumed based on available information. The data provided herein may not be construed as a legal representation in any manner. Any person or entity who relies on this data does so solely at their own risk. Neither the City of East Liverpool nor its members, employees, consultants, or officers warrant the accuracy, reliability, completeness, or timeliness of this data.

City of East Liverpool
Drainage Atlas

Map Created: October 2023

Grid Number: C5

Legend

- Parcels
- Road Centerline
- City Limits
- Rail Lines
- HSTS Discharge Point
- HSTS Discharge Origin
- HSTS Discharge Line
- Outfall
- Monitor Location

Drainageways

- Creek or Natural Drainageway
- Pipe-Creek
- Pipe
- Ditch

Drainageway Nodes

- Abandoned
- Curb Inlet
- Curb Outlet
- Grated-Flat
- Grated-Flat Outlet
- Intake Other
- Not Located
- Pipe End
- Solid-Flat

N
W E
S

0 125 250 500 Feet

Scale: 1 inch = 250 feet

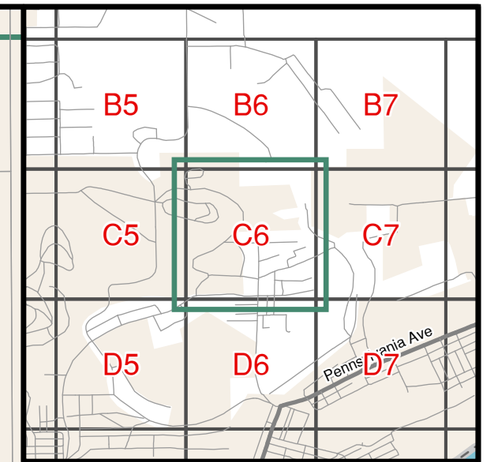

Notes:

In cases where outfalls cannot be located and/or safely accessed, monitoring points for dry weather screening have been identified at the next available upstream point(s).

The information presented on this map is an approximation of the East Liverpool stormwater system location and connectivity. It has been developed for MS4 permitting compliance. The location of all infrastructure shown is approximate. This mapping has not been verified by camera or other subsurface means. The mapping is based on surface observations and is generally limited to infrastructure that is visible from public roads and rights-of-way. In many cases, connectivity could not be visually confirmed and was assumed based on available information. The data provided herein may not be construed as a legal representation in any manner. Any person or entity who relies on this data does so solely at their own risk. Neither the City of East Liverpool nor its members, employees, consultants, or officers warrant the accuracy, reliability, completeness, or timeliness of this data.

City of East Liverpool

Drainage Atlas

Map Created: October 2023

Grid Number: C6

Legend

- Parcels
- Road Centerline
- City Limits
- Rail Lines
- HSTS Discharge Point
- HSTS Discharge Origin
- HSTS Discharge Line
- Outfall
- Monitor Location

Drainageways

- Creek or Natural Drainageway
- Pipe-Creek
- Pipe
- Ditch

Drainageway Nodes

- Abandoned
- Curb Inlet
- Curb Outlet
- Grated-Flat
- Grated-Flat Outlet
- Intake Other
- Not Located
- Pipe End
- Solid-Flat

N
W E
S

0 125 250 500 Feet

Scale: 1 inch = 250 feet

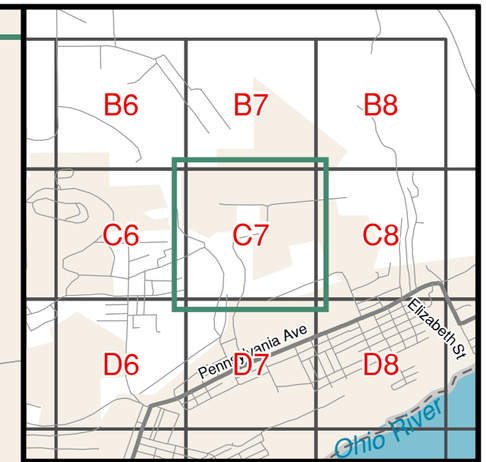

Notes:

In cases where outfalls cannot be located and/or safely accessed, monitoring points for dry weather screening have been identified at the next available upstream point(s).

The information presented on this map is an approximation of the East Liverpool stormwater system location and connectivity. It has been developed for MS4 permitting compliance. The location of all infrastructure shown is approximate. This mapping has not been verified by camera or other subsurface means. The mapping is based on surface observations and is generally limited to infrastructure that is visible from public roads and rights-of-way. In many cases, connectivity could not be visually confirmed and was assumed based on available information. The data provided herein may not be construed as a legal representation in any manner. Any person or entity who relies on this data does so solely at their own risk. Neither the City of East Liverpool nor its members, employees, consultants, or officers warrant the accuracy, reliability, completeness, or timeliness of this data.

City of East Liverpool

Drainage Atlas

Map Created: October 2023

Grid Number: C7

Legend

- Parcels
- Road Centerline
- City Limits
- Rail Lines
- HSTS Discharge Point
- HSTS Discharge Origin
- HSTS Discharge Line
- Outfall
- Monitor Location

Drainageways

- Creek or Natural Drainageway
- Pipe-Creek
- Pipe
- Ditch

Drainageway Nodes

- Abandoned
- Curb Inlet
- Curb Outlet
- Grated-Flat
- Grated-Flat Outlet
- Intake Other
- Not Located
- Pipe End
- Solid-Flat

N
W E
S

0 125 250 500 Feet

Scale: 1 inch = 250 feet

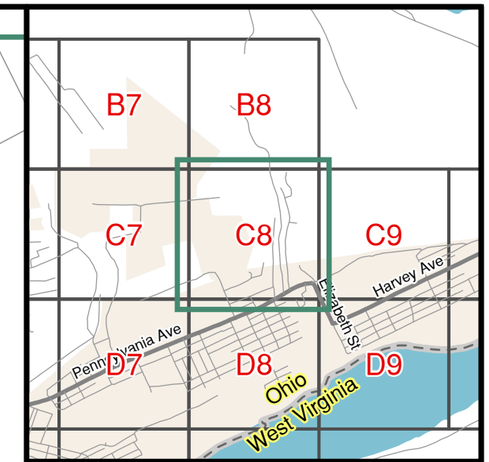

Notes:

In cases where outfalls cannot be located and/or safely accessed, monitoring points for dry weather screening have been identified at the next available upstream point(s).

The information presented on this map is an approximation of the East Liverpool stormwater system location and connectivity. It has been developed for MS4 permitting compliance. The location of all infrastructure shown is approximate. This mapping has not been verified by camera or other subsurface means. The mapping is based on surface observations and is generally limited to infrastructure that is visible from public roads and rights-of-way. In many cases, connectivity could not be visually confirmed and was assumed based on available information. The data provided herein may not be construed as a legal representation in any manner. Any person or entity who relies on this data does so solely at their own risk. Neither the City of East Liverpool nor its members, employees, consultants, or officers warrant the accuracy, reliability, completeness, or timeliness of this data.

City of East Liverpool

Drainage Atlas

Map Created: October 2023

Grid Number: C8

Legend

- Parcels
- Road Centerline
- City Limits
- Rail Lines
- HSTS Discharge Point
- HSTS Discharge Origin
- HSTS Discharge Line
- Outfall
- Monitor Location

Drainageways

- Creek or Natural Drainageway
- Pipe-Creek
- Pipe
- Ditch

Drainageway Nodes

- Abandoned
- Curb Inlet
- Curb Outlet
- Grated-Flat
- Grated-Flat Outlet
- Intake Other
- Not Located
- Pipe End
- Solid-Flat

N
W E
S

Feet
0 125 250 500

Scale: 1 inch = 250 feet

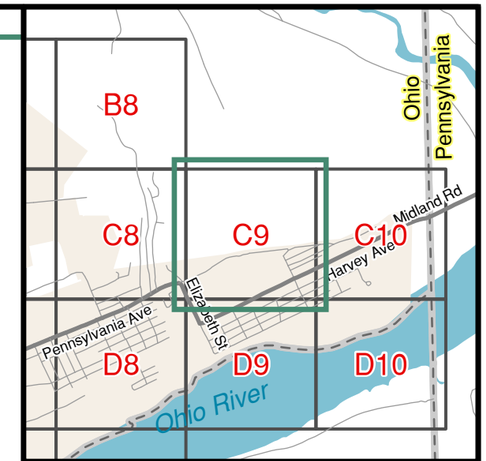

Notes:

In cases where outfalls cannot be located and/or safely accessed, monitoring points for dry weather screening have been identified at the next available upstream point(s).

The information presented on this map is an approximation of the East Liverpool stormwater system location and connectivity. It has been developed for MS4 permitting compliance. The location of all infrastructure shown is approximate. This mapping has not been verified by camera or other subsurface means. The mapping is based on surface observations and is generally limited to infrastructure that is visible from public roads and rights-of-way. In many cases, connectivity could not be visually confirmed and was assumed based on available information. The data provided herein may not be construed as a legal representation in any manner. Any person or entity who relies on this data does so solely at their own risk. Neither the City of East Liverpool nor its members, employees, consultants, or officers warrant the accuracy, reliability, completeness, or timeliness of this data.

City of East Liverpool
Drainage Atlas

Map Created: October 2023

Grid Number: C9

Legend

- Parcels
- Road Centerline
- City Limits
- Rail Lines
- HSTS Discharge Point
- HSTS Discharge Origin
- HSTS Discharge Line
- Outfall
- Monitor Location

Drainageways

- Creek or Natural Drainageway
- Pipe-Creek
- Pipe
- Ditch

Drainageway Nodes

- Abandoned
- Curb Inlet
- Curb Outlet
- Grated-Flat
- Grated-Flat Outlet
- Intake Other
- Not Located
- Pipe End
- Solid-Flat

N
W E
S

0 125 250 500 Feet

Scale: 1 inch = 250 feet

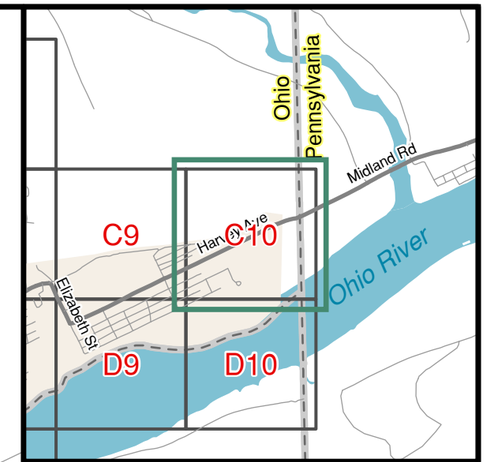

Notes:

In cases where outfalls cannot be located and/or safely accessed, monitoring points for dry weather screening have been identified at the next available upstream point(s).

The information presented on this map is an approximation of the East Liverpool stormwater system location and connectivity. It has been developed for MS4 permitting compliance. The location of all infrastructure shown is approximate. This mapping has not been verified by camera or other subsurface means. The mapping is based on surface observations and is generally limited to infrastructure that is visible from public roads and rights-of-way. In many cases, connectivity could not be visually confirmed and was assumed based on available information. The data provided herein may not be construed as a legal representation in any manner. Any person or entity who relies on this data does so solely at their own risk. Neither the City of East Liverpool nor its members, employees, consultants, or officers warrant the accuracy, reliability, completeness, or timeliness of this data.

City of East Liverpool

Drainage Atlas

Map Created: October 2023

Grid Number: C10

Legend

- Parcels
- Road Centerline
- City Limits
- Rail Lines
- HSTS Discharge Point
- HSTS Discharge Origin
- HSTS Discharge Line
- Outfall
- Monitor Location

Drainageways

- Creek or Natural Drainageway
- Pipe-Creek
- Pipe
- Ditch

Drainageway Nodes

- Abandoned
- Curb Inlet
- Curb Outlet
- Grated-Flat
- Grated-Flat Outlet
- Intake Other
- Not Located
- Pipe End
- Solid-Flat

N
W E
S

0 125 250 500 Feet

Scale: 1 inch = 250 feet

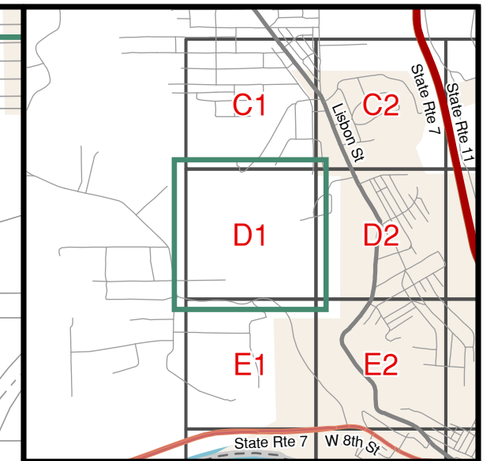

Notes:

In cases where outfalls cannot be located and/or safely accessed, monitoring points for dry weather screening have been identified at the next available upstream point(s).

The information presented on this map is an approximation of the East Liverpool stormwater system location and connectivity. It has been developed for MS4 permitting compliance. The location of all infrastructure shown is approximate. This mapping has not been verified by camera or other subsurface means. The mapping is based on surface observations and is generally limited to infrastructure that is visible from public roads and rights-of-way. In many cases, connectivity could not be visually confirmed and was assumed based on available information. The data provided herein may not be construed as a legal representation in any manner. Any person or entity who relies on this data does so solely at their own risk. Neither the City of East Liverpool nor its members, employees, consultants, or officers warrant the accuracy, reliability, completeness, or timeliness of this data.

City of East Liverpool
Drainage Atlas

Map Created: October 2023

Grid Number: D1

Legend

- Parcels
- Road Centerline
- City Limits
- Rail Lines
- HSTS Discharge Point
- HSTS Discharge Origin
- HSTS Discharge Line
- Outfall
- Monitor Location

Drainageways

- Creek or Natural Drainageway
- Pipe-Creek
- Pipe
- Ditch

Drainageway Nodes

- Abandoned
- Curb Inlet
- Curb Outlet
- Grated-Flat
- Grated-Flat Outlet
- Intake Other
- Not Located
- Pipe End
- Solid-Flat

N
W E
S

0 125 250 500 Feet

Scale: 1 inch = 250 feet

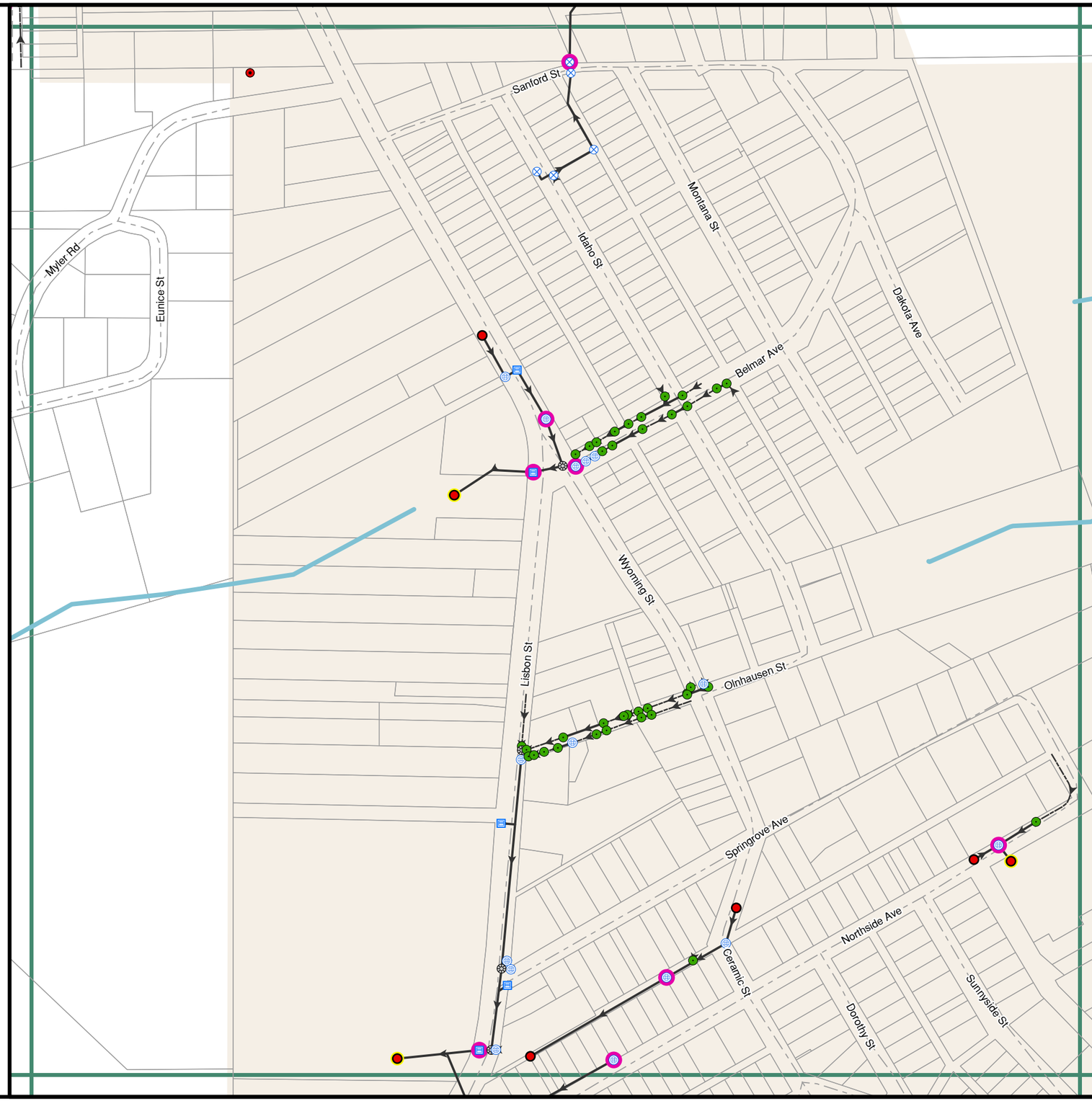

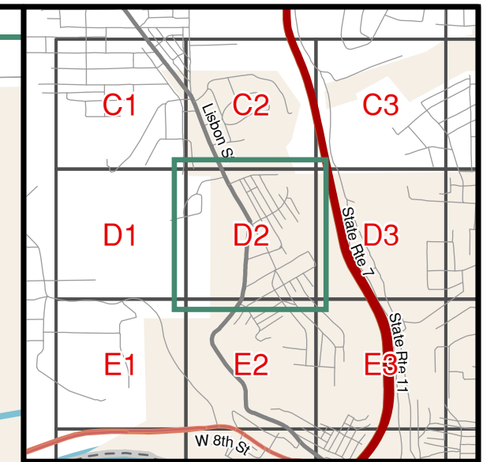

Notes:

In cases where outfalls cannot be located and/or safely accessed, monitoring points for dry weather screening have been identified at the next available upstream point(s).

The information presented on this map is an approximation of the East Liverpool stormwater system location and connectivity. It has been developed for MS4 permitting compliance. The location of all infrastructure shown is approximate. This mapping has not been verified by camera or other subsurface means. The mapping is based on surface observations and is generally limited to infrastructure that is visible from public roads and rights-of-way. In many cases, connectivity could not be visually confirmed and was assumed based on available information. The data provided herein may not be construed as a legal representation in any manner. Any person or entity who relies on this data does so solely at their own risk. Neither the City of East Liverpool nor its members, employees, consultants, or officers warrant the accuracy, reliability, completeness, or timeliness of this data.

City of East Liverpool

Drainage Atlas

Map Created: October 2023

Grid Number: D2

Legend

- Parcels
- Road Centerline
- City Limits
- Rail Lines
- HSTS Discharge Point
- HSTS Discharge Origin
- HSTS Discharge Line
- Outfall
- Monitor Location

Drainageways

- Creek or Natural Drainageway
- Pipe-Creek
- Pipe
- Ditch

Drainageway Nodes

- Abandoned
- Curb Inlet
- Curb Outlet
- Grated-Flat
- Grated-Flat Outlet
- Intake Other
- Not Located
- Pipe End
- Solid-Flat

N
W E
S

0 125 250 500 Feet

Scale: 1 inch = 250 feet

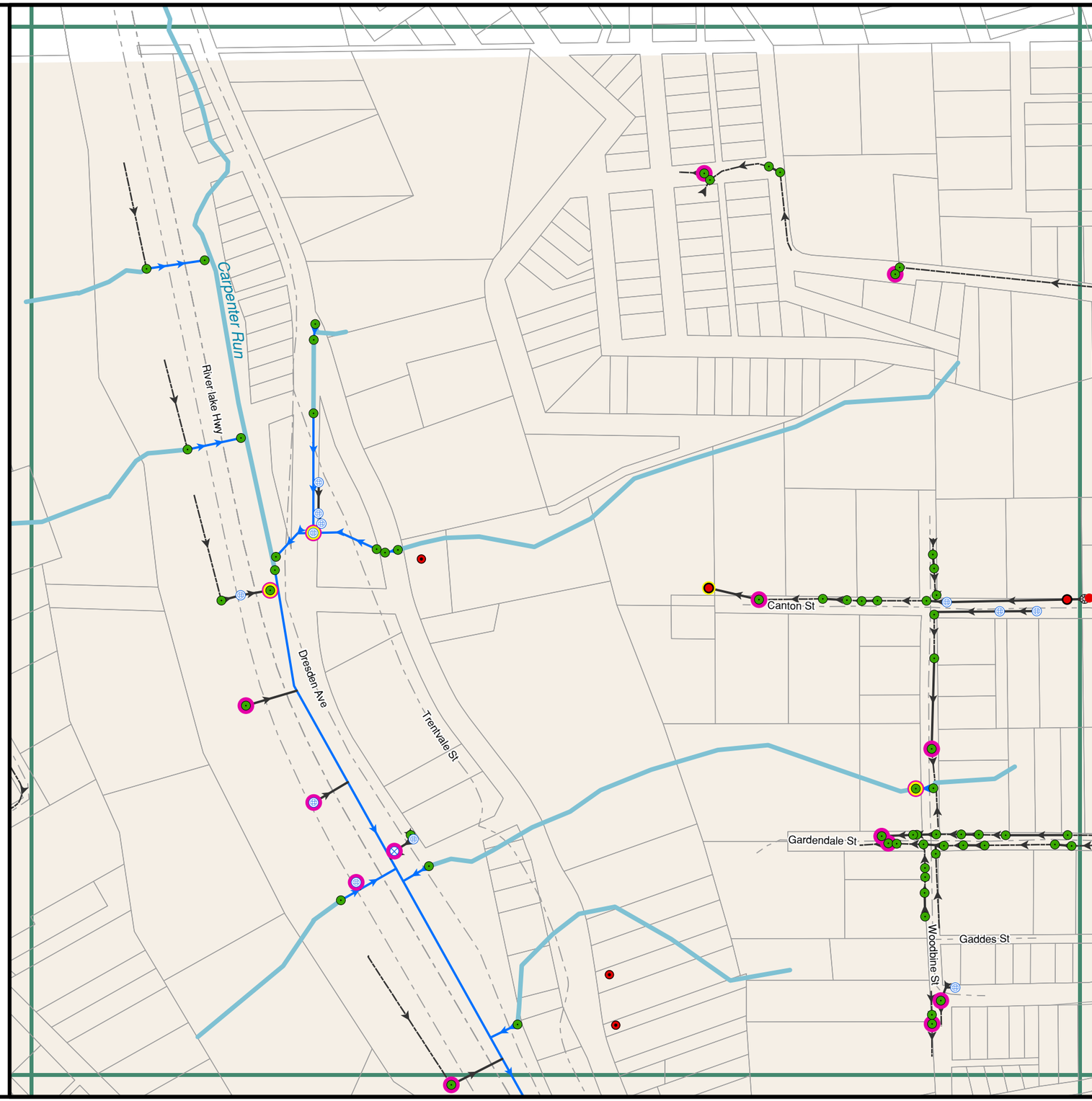

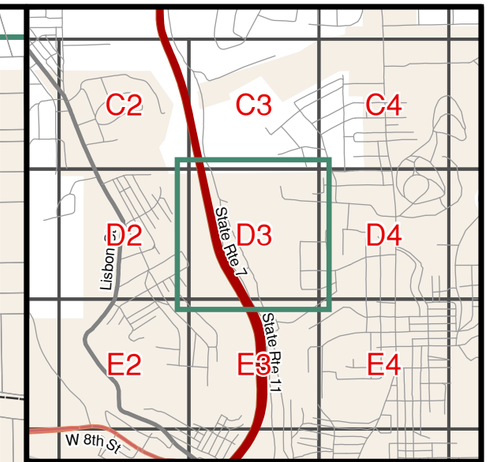

Notes:

In cases where outfalls cannot be located and/or safely accessed, monitoring points for dry weather screening have been identified at the next available upstream point(s).

The information presented on this map is an approximation of the East Liverpool stormwater system location and connectivity. It has been developed for MS4 permitting compliance. The location of all infrastructure shown is approximate. This mapping has not been verified by camera or other subsurface means. The mapping is based on surface observations and is generally limited to infrastructure that is visible from public roads and rights-of-way. In many cases, connectivity could not be visually confirmed and was assumed based on available information. The data provided herein may not be construed as a legal representation in any manner. Any person or entity who relies on this data does so solely at their own risk. Neither the City of East Liverpool nor its members, employees, consultants, or officers warrant the accuracy, reliability, completeness, or timeliness of this data.

City of East Liverpool

Drainage Atlas

Map Created: October 2023

Grid Number: D3

Legend

- Parcels
- Road Centerline
- City Limits
- Rail Lines
- HSTS Discharge Point
- HSTS Discharge Origin
- HSTS Discharge Line
- Outfall
- Monitor Location

Drainageways

- Creek or Natural Drainageway
- Pipe-Creek
- Pipe
- Ditch

Drainageway Nodes

- Abandoned
- Curb Inlet
- Curb Outlet
- Grated-Flat
- Grated-Flat Outlet
- Intake Other
- Not Located
- Pipe End
- Solid-Flat

N
W E
S

0 125 250 500 Feet

Scale: 1 inch = 250 feet

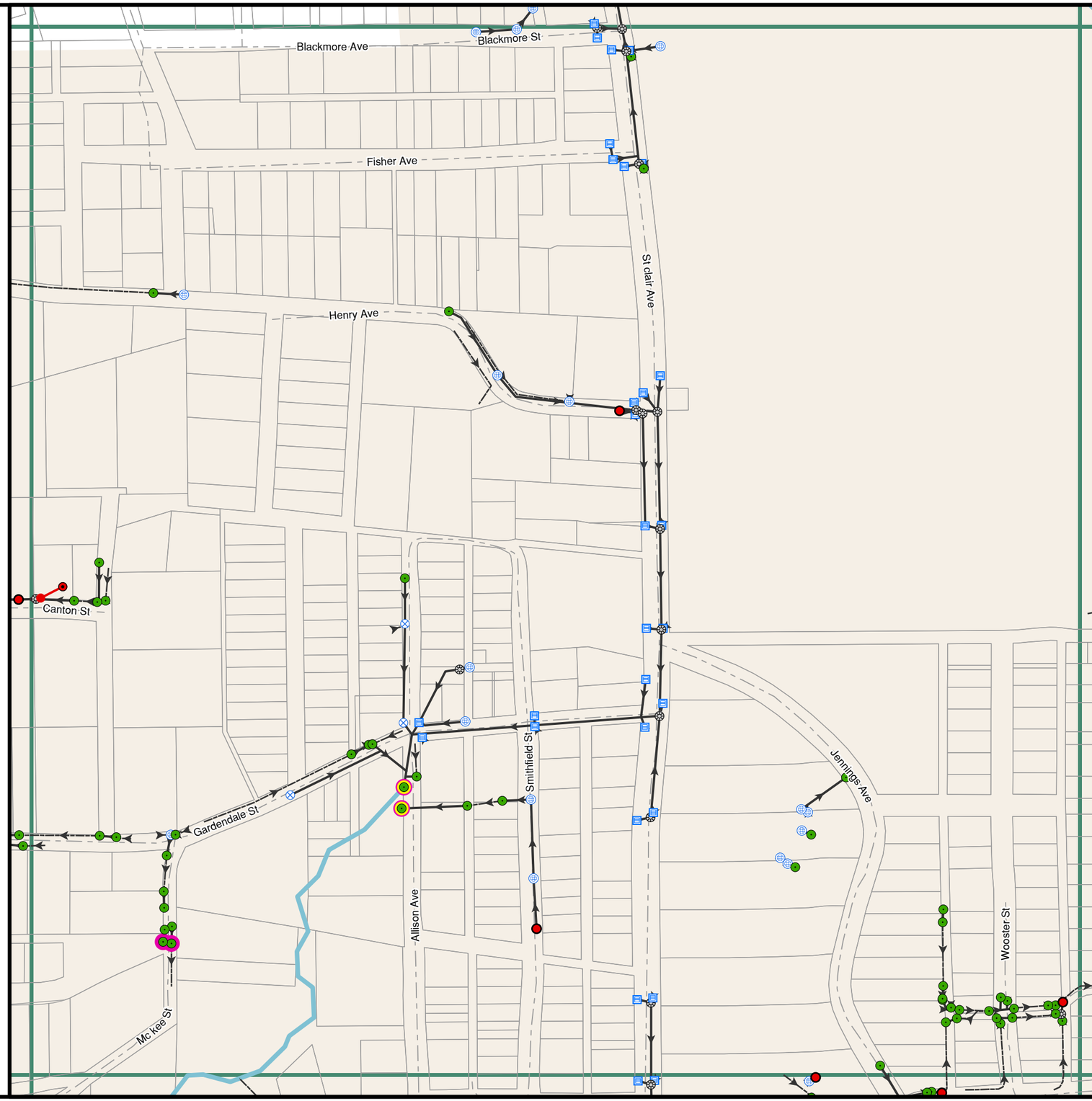

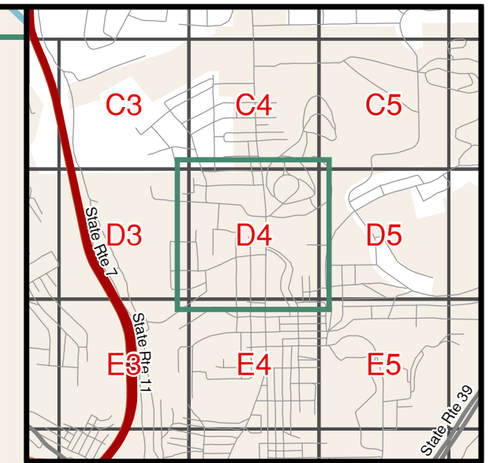

Notes:

In cases where outfalls cannot be located and/or safely accessed, monitoring points for dry weather screening have been identified at the next available upstream point(s).

The information presented on this map is an approximation of the East Liverpool stormwater system location and connectivity. It has been developed for MS4 permitting compliance. The location of all infrastructure shown is approximate. This mapping has not been verified by camera or other subsurface means. The mapping is based on surface observations and is generally limited to infrastructure that is visible from public roads and rights-of-way. In many cases, connectivity could not be visually confirmed and was assumed based on available information. The data provided herein may not be construed as a legal representation in any manner. Any person or entity who relies on this data does so solely at their own risk. Neither the City of East Liverpool nor its members, employees, consultants, or officers warrant the accuracy, reliability, completeness, or timeliness of this data.

City of East Liverpool

Drainage Atlas

Map Created: October 2023

Grid Number: D4

Legend

- Parcels
- Road Centerline
- City Limits
- Rail Lines
- HSTS Discharge Point
- HSTS Discharge Origin
- HSTS Discharge Line
- Outfall
- Monitor Location

Drainageways

- Creek or Natural Drainageway
- Pipe-Creek
- Pipe
- Ditch

Drainageway Nodes

- Abandoned
- Curb Inlet
- Curb Outlet
- Grated-Flat
- Grated-Flat Outlet
- Intake Other
- Not Located
- Pipe End
- Solid-Flat

N
W E
S

0 125 250 500 Feet

Scale: 1 inch = 250 feet

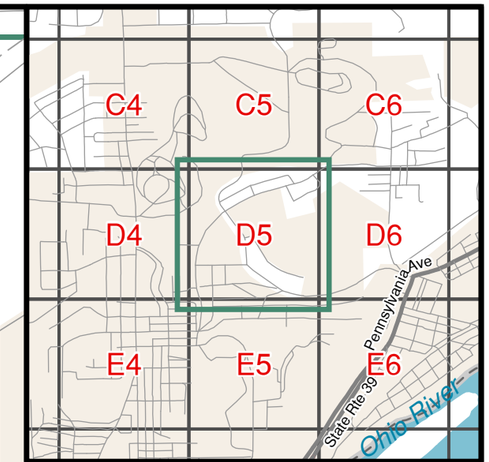

Notes:

In cases where outfalls cannot be located and/or safely accessed, monitoring points for dry weather screening have been identified at the next available upstream point(s).

The information presented on this map is an approximation of the East Liverpool stormwater system location and connectivity. It has been developed for MS4 permitting compliance. The location of all infrastructure shown is approximate. This mapping has not been verified by camera or other subsurface means. The mapping is based on surface observations and is generally limited to infrastructure that is visible from public roads and rights-of-way. In many cases, connectivity could not be visually confirmed and was assumed based on available information. The data provided herein may not be construed as a legal representation in any manner. Any person or entity who relies on this data does so solely at their own risk. Neither the City of East Liverpool nor its members, employees, consultants, or officers warrant the accuracy, reliability, completeness, or timeliness of this data.

City of East Liverpool

Drainage Atlas

Map Created: October 2023

Grid Number: D5

Legend

- Parcels
- Road Centerline
- City Limits
- Rail Lines
- HSTS Discharge Point
- HSTS Discharge Origin
- HSTS Discharge Line
- Outfall
- Monitor Location

Drainageways

- Creek or Natural Drainageway
- Pipe-Creek
- Pipe
- Ditch

Drainageway Nodes

- Abandoned
- Curb Inlet
- Curb Outlet
- Grated-Flat
- Grated-Flat Outlet
- Intake Other
- Not Located
- Pipe End
- Solid-Flat

N
W E
S

0 125 250 500 Feet

Scale: 1 inch = 250 feet

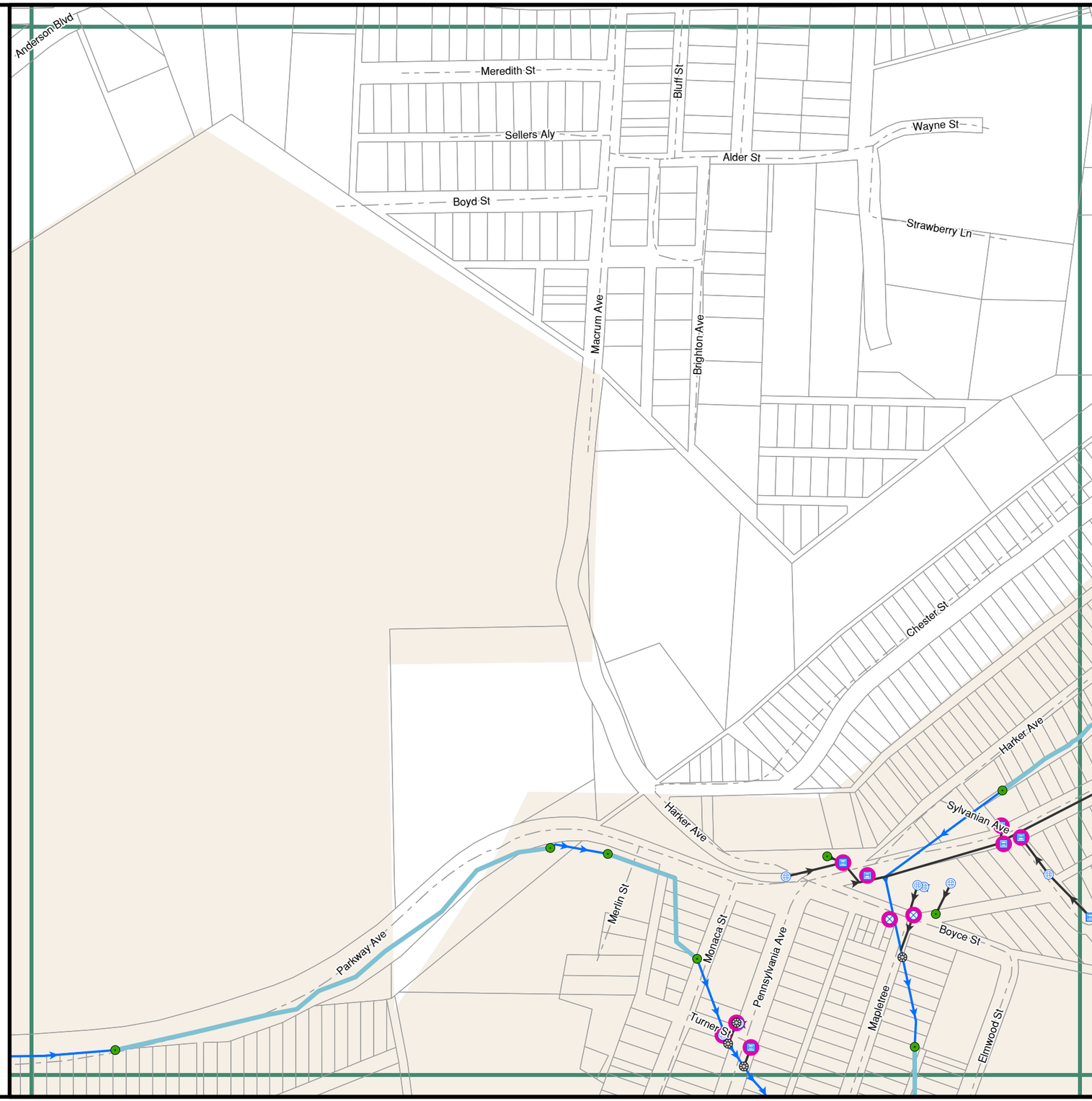

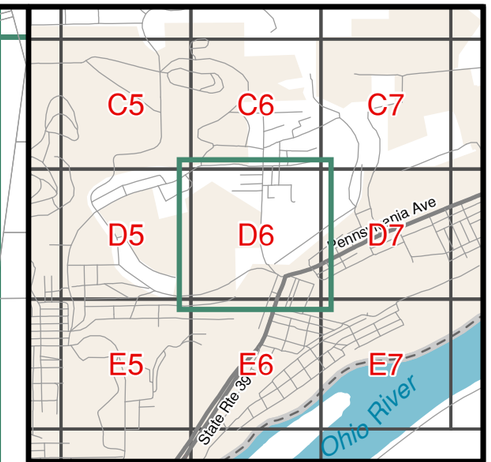

Notes:

In cases where outfalls cannot be located and/or safely accessed, monitoring points for dry weather screening have been identified at the next available upstream point(s).

The information presented on this map is an approximation of the East Liverpool stormwater system location and connectivity. It has been developed for MS4 permitting compliance. The location of all infrastructure shown is approximate. This mapping has not been verified by camera or other subsurface means. The mapping is based on surface observations and is generally limited to infrastructure that is visible from public roads and rights-of-way. In many cases, connectivity could not be visually confirmed and was assumed based on available information. The data provided herein may not be construed as a legal representation in any manner. Any person or entity who relies on this data does so solely at their own risk. Neither the City of East Liverpool nor its members, employees, consultants, or officers warrant the accuracy, reliability, completeness, or timeliness of this data.

City of East Liverpool
Drainage Atlas

Map Created: October 2023

Grid Number: D6

Legend

- Parcels
- Road Centerline
- City Limits
- Rail Lines
- HSTS Discharge Point
- HSTS Discharge Origin
- HSTS Discharge Line
- Outfall
- Monitor Location

Drainageways

- Creek or Natural Drainageway
- Pipe-Creek
- Pipe
- Ditch

Drainageway Nodes

- Abandoned
- Curb Inlet
- Curb Outlet
- Grated-Flat
- Grated-Flat Outlet
- Intake Other
- Not Located
- Pipe End
- Solid-Flat

N
W E
S

0 125 250 500 Feet

Scale: 1 inch = 250 feet

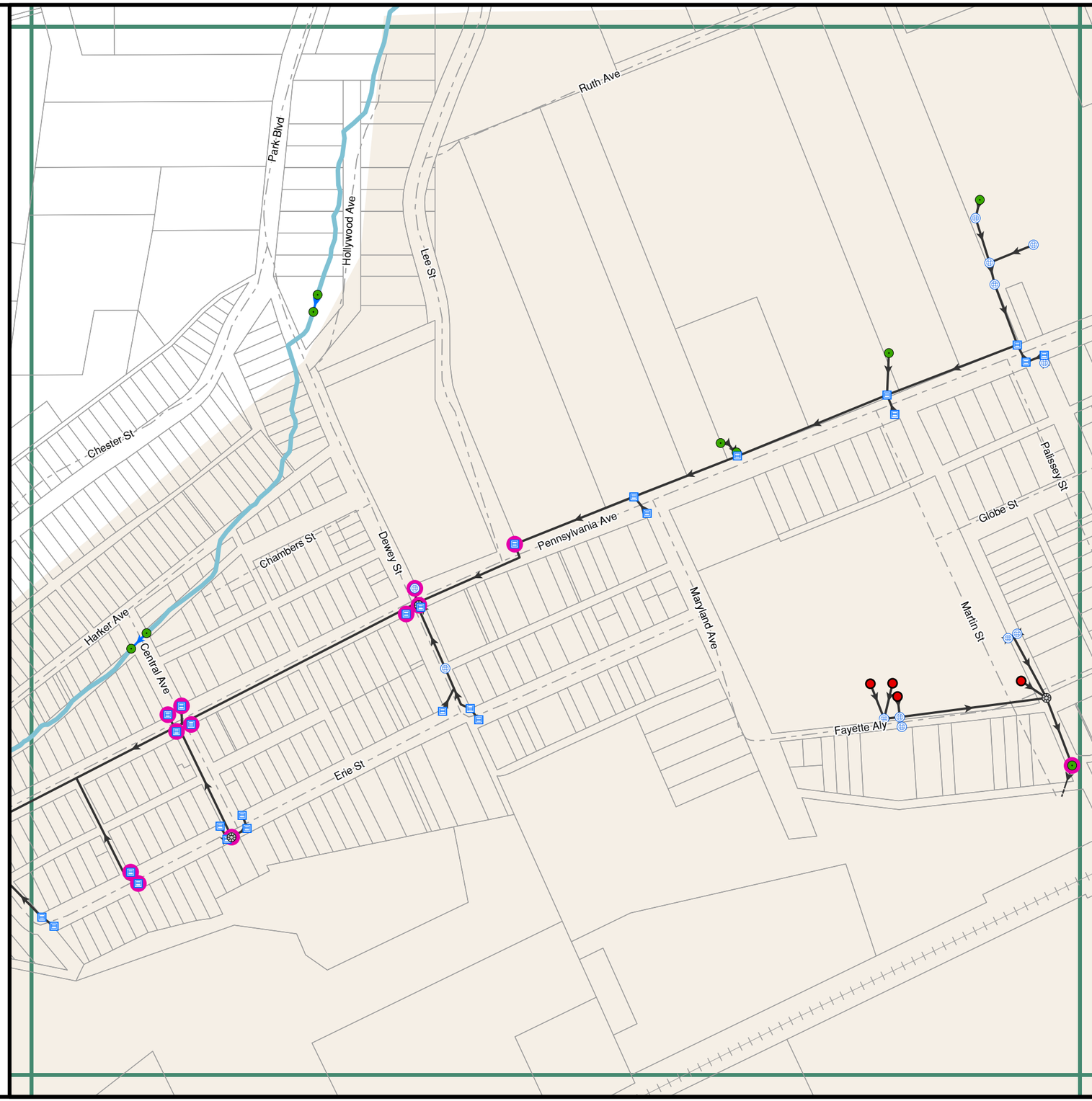

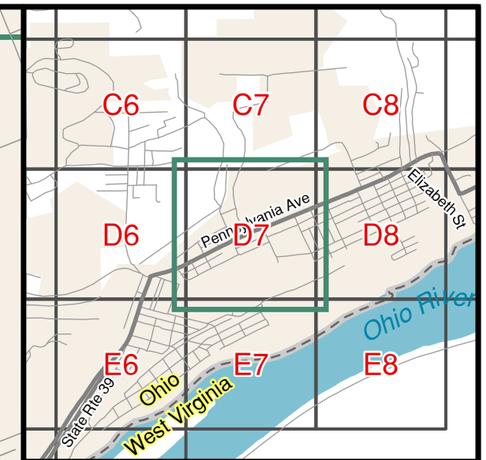

Notes:

In cases where outfalls cannot be located and/or safely accessed, monitoring points for dry weather screening have been identified at the next available upstream point(s).

The information presented on this map is an approximation of the East Liverpool stormwater system location and connectivity. It has been developed for MS4 permitting compliance. The location of all infrastructure shown is approximate. This mapping has not been verified by camera or other subsurface means. The mapping is based on surface observations and is generally limited to infrastructure that is visible from public roads and rights-of-way. In many cases, connectivity could not be visually confirmed and was assumed based on available information. The data provided herein may not be construed as a legal representation in any manner. Any person or entity who relies on this data does so solely at their own risk. Neither the City of East Liverpool nor its members, employees, consultants, or officers warrant the accuracy, reliability, completeness, or timeliness of this data.

City of East Liverpool

Drainage Atlas

Map Created: October 2023

Grid Number: D7

Legend

- Parcels
- Road Centerline
- City Limits
- Rail Lines
- HSTS Discharge Point
- HSTS Discharge Origin
- HSTS Discharge Line
- Outfall
- Monitor Location

Drainageways

- Creek or Natural Drainageway
- Pipe-Creek
- Pipe
- Ditch

Drainageway Nodes

- Abandoned
- Curb Inlet
- Curb Outlet
- Grated-Flat
- Grated-Flat Outlet
- Intake Other
- Not Located
- Pipe End
- Solid-Flat

N
W E
S

0 125 250 500 Feet

Scale: 1 inch = 250 feet

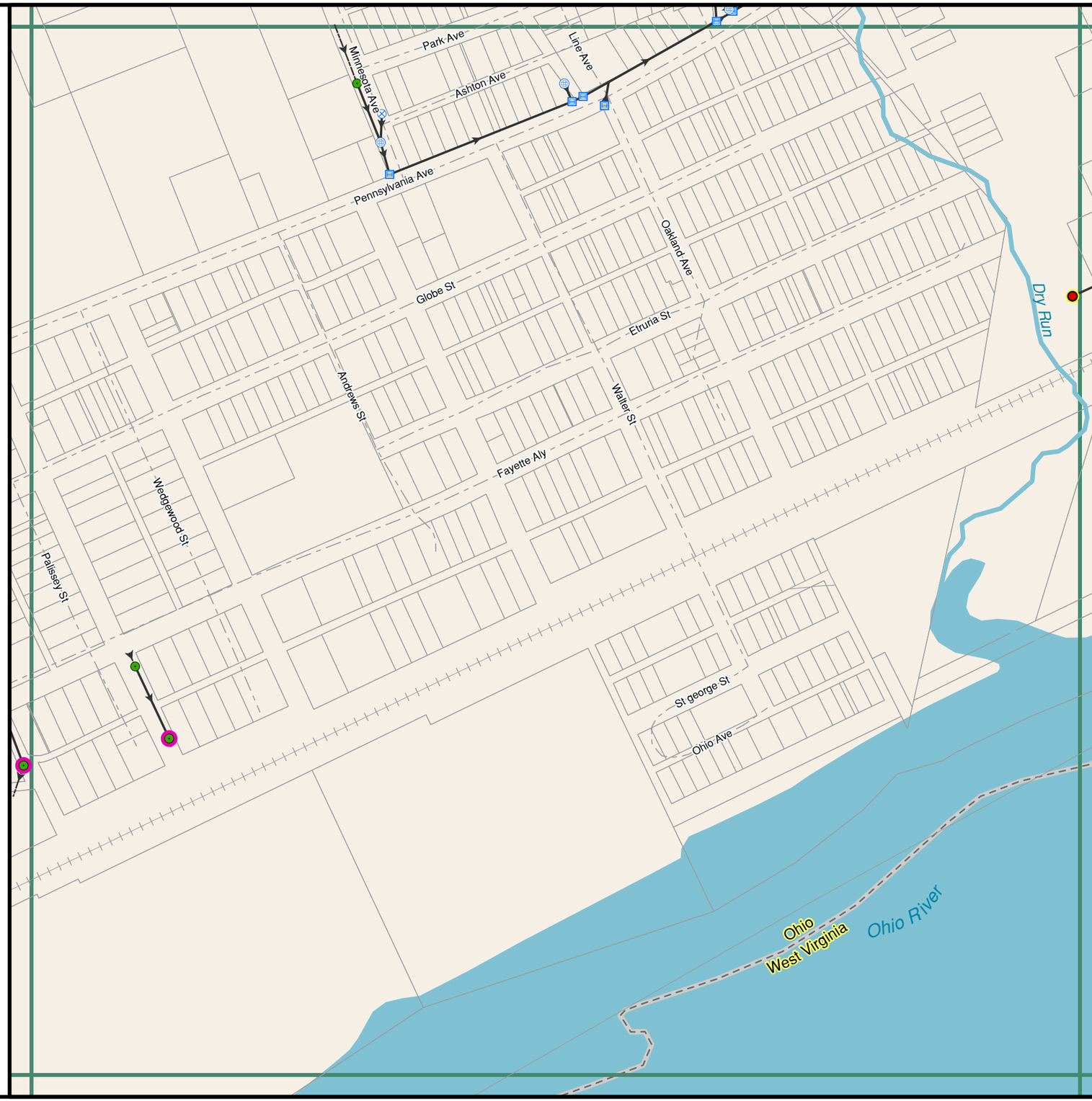

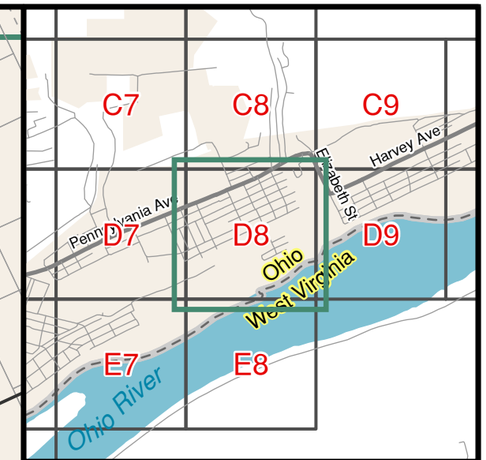

Notes:

In cases where outfalls cannot be located and/or safely accessed, monitoring points for dry weather screening have been identified at the next available upstream point(s).

The information presented on this map is an approximation of the East Liverpool stormwater system location and connectivity. It has been developed for MS4 permitting compliance. The location of all infrastructure shown is approximate. This mapping has not been verified by camera or other subsurface means. The mapping is based on surface observations and is generally limited to infrastructure that is visible from public roads and rights-of-way. In many cases, connectivity could not be visually confirmed and was assumed based on available information. The data provided herein may not be construed as a legal representation in any manner. Any person or entity who relies on this data does so solely at their own risk. Neither the City of East Liverpool nor its members, employees, consultants, or officers warrant the accuracy, reliability, completeness, or timeliness of this data.

City of East Liverpool

Drainage Atlas

Map Created: October 2023

Grid Number: D8

Legend

- Parcels
- Road Centerline
- City Limits
- Rail Lines
- HSTS Discharge Point
- HSTS Discharge Origin
- HSTS Discharge Line
- Outfall
- Monitor Location

Drainageways

- Creek or Natural Drainageway
- Pipe-Creek
- Pipe
- Ditch

Drainageway Nodes

- Abandoned
- Curb Inlet
- Curb Outlet
- Grated-Flat
- Grated-Flat Outlet
- Intake Other
- Not Located
- Pipe End
- Solid-Flat

N
W E
S

0 125 250 500 Feet

Scale: 1 inch = 250 feet

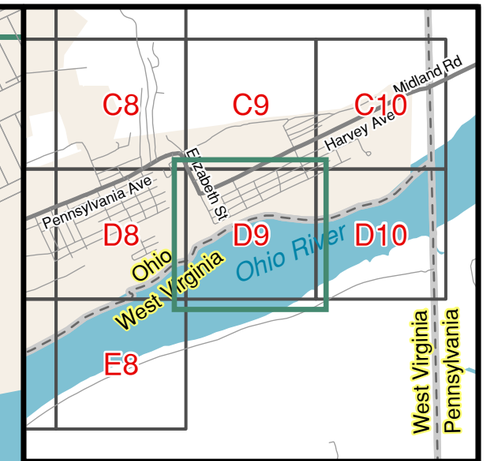

Notes:

In cases where outfalls cannot be located and/or safely accessed, monitoring points for dry weather screening have been identified at the next available upstream point(s).

The information presented on this map is an approximation of the East Liverpool stormwater system location and connectivity. It has been developed for MS4 permitting compliance. The location of all infrastructure shown is approximate. This mapping has not been verified by camera or other subsurface means. The mapping is based on surface observations and is generally limited to infrastructure that is visible from public roads and rights-of-way. In many cases, connectivity could not be visually confirmed and was assumed based on available information. The data provided herein may not be construed as a legal representation in any manner. Any person or entity who relies on this data does so solely at their own risk. Neither the City of East Liverpool nor its members, employees, consultants, or officers warrant the accuracy, reliability, completeness, or timeliness of this data.

City of East Liverpool

Drainage Atlas

Map Created: October 2023

Grid Number: D9

Legend

- Parcels
- Road Centerline
- City Limits
- Rail Lines
- HSTS Discharge Point
- HSTS Discharge Origin
- HSTS Discharge Line
- Outfall
- Monitor Location

Drainageways

- Creek or Natural Drainageway
- Pipe-Creek
- Pipe
- Ditch

Drainageway Nodes

- Abandoned
- Curb Inlet
- Curb Outlet
- Grated-Flat
- Grated-Flat Outlet
- Intake Other
- Not Located
- Pipe End
- Solid-Flat

N
W E
S

0 125 250 500 Feet

Scale: 1 inch = 250 feet

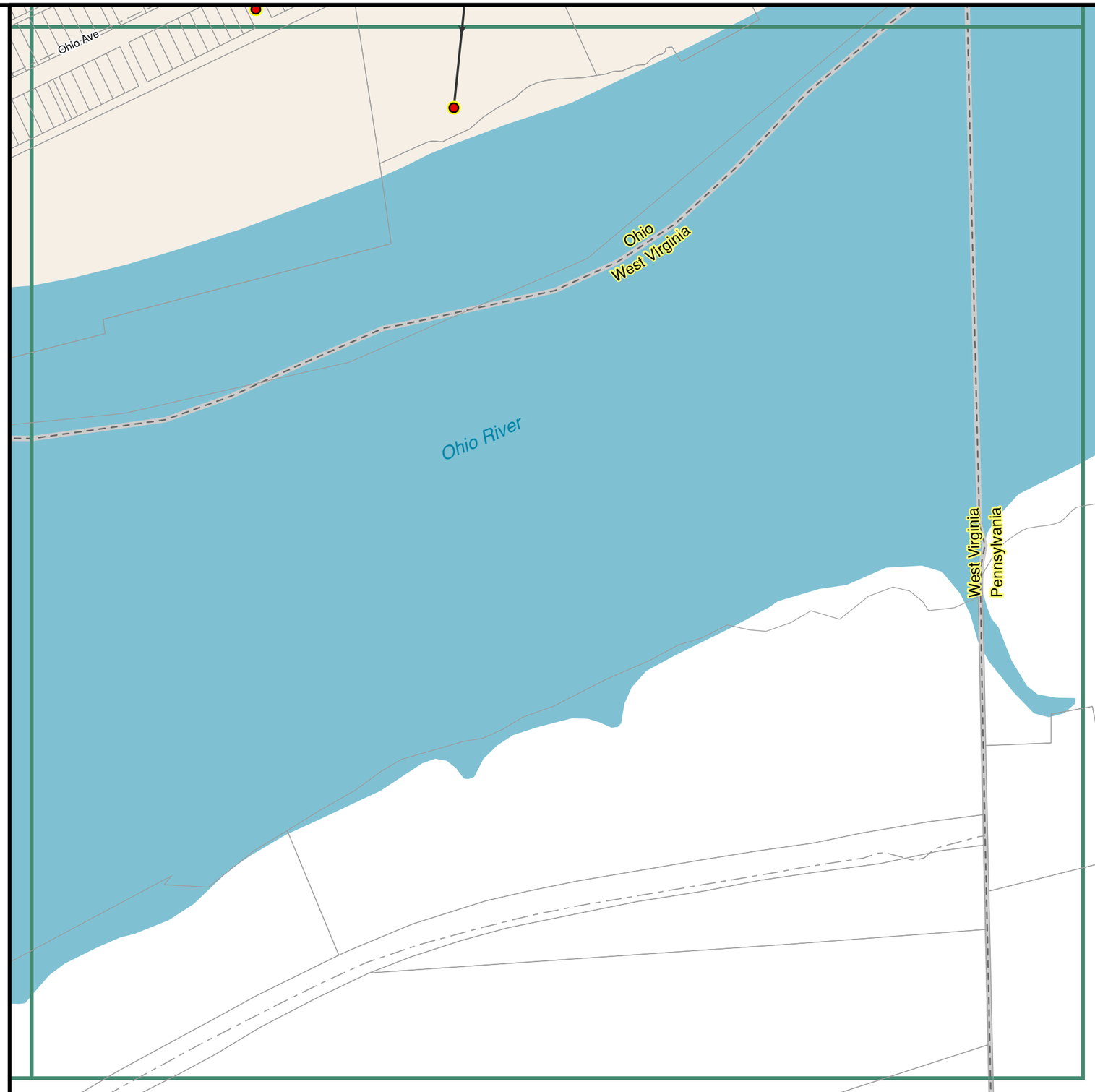

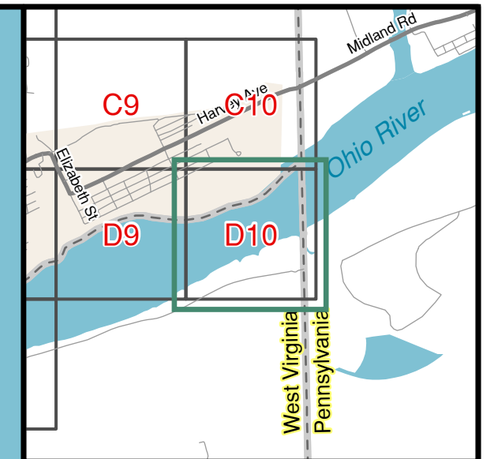

Notes:

In cases where outfalls cannot be located and/or safely accessed, monitoring points for dry weather screening have been identified at the next available upstream point(s).

The information presented on this map is an approximation of the East Liverpool stormwater system location and connectivity. It has been developed for MS4 permitting compliance. The location of all infrastructure shown is approximate. This mapping has not been verified by camera or other subsurface means. The mapping is based on surface observations and is generally limited to infrastructure that is visible from public roads and rights-of-way. In many cases, connectivity could not be visually confirmed and was assumed based on available information. The data provided herein may not be construed as a legal representation in any manner. Any person or entity who relies on this data does so solely at their own risk. Neither the City of East Liverpool nor its members, employees, consultants, or officers warrant the accuracy, reliability, completeness, or timeliness of this data.

City of East Liverpool

Drainage Atlas

Map Created: October 2023

Grid Number: D10

Legend

- Parcels
- Road Centerline
- City Limits
- Rail Lines
- HSTS Discharge Point
- HSTS Discharge Origin
- HSTS Discharge Line
- Outfall
- Monitor Location

Drainageways

- Creek or Natural Drainageway
- Pipe-Creek
- Pipe
- Ditch

Drainageway Nodes

- Abandoned
- Curb Inlet
- Curb Outlet
- Grated-Flat
- Grated-Flat Outlet
- Intake Other
- Not Located
- Pipe End
- Solid-Flat

N
W E
S

Feet
0 125 250 500

Scale: 1 inch = 250 feet

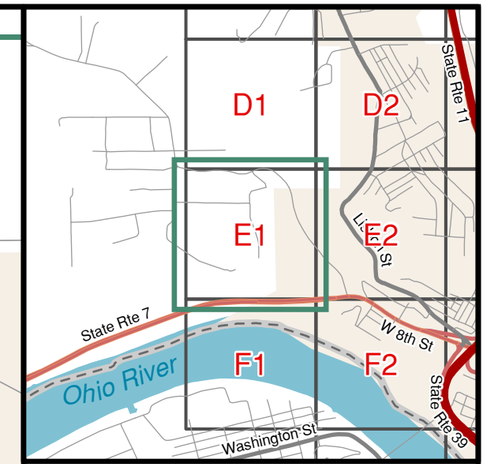

Notes:

In cases where outfalls cannot be located and/or safely accessed, monitoring points for dry weather screening have been identified at the next available upstream point(s).

The information presented on this map is an approximation of the East Liverpool stormwater system location and connectivity. It has been developed for MS4 permitting compliance. The location of all infrastructure shown is approximate. This mapping has not been verified by camera or other subsurface means. The mapping is based on surface observations and is generally limited to infrastructure that is visible from public roads and rights-of-way. In many cases, connectivity could not be visually confirmed and was assumed based on available information. The data provided herein may not be construed as a legal representation in any manner. Any person or entity who relies on this data does so solely at their own risk. Neither the City of East Liverpool nor its members, employees, consultants, or officers warrant the accuracy, reliability, completeness, or timeliness of this data.

City of East Liverpool

Drainage Atlas

Map Created: October 2023

Grid Number: E1

Legend

- Parcels
- Road Centerline
- City Limits
- Rail Lines
- HSTS Discharge Point
- HSTS Discharge Origin
- HSTS Discharge Line
- Outfall
- Monitor Location

Drainageways

- Creek or Natural Drainageway
- Pipe-Creek
- Pipe
- Ditch

Drainageway Nodes

- Abandoned
- Curb Inlet
- Curb Outlet
- Grated-Flat
- Grated-Flat Outlet
- Intake Other
- Not Located
- Pipe End
- Solid-Flat

N
W E
S

0 125 250 500 Feet

Scale: 1 inch = 250 feet

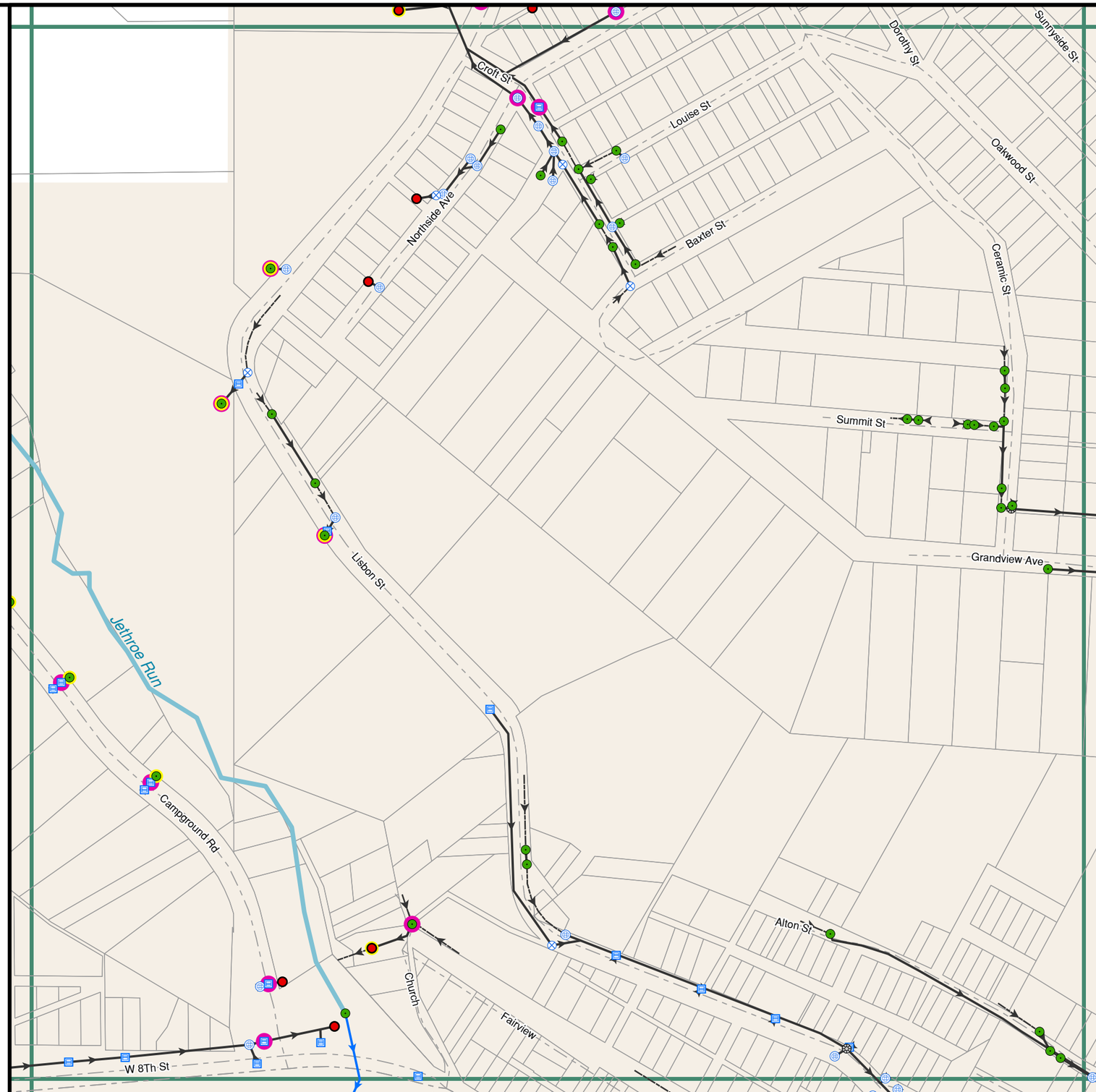

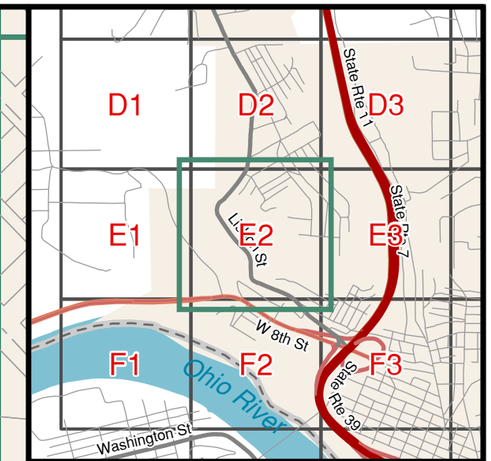

Notes:

In cases where outfalls cannot be located and/or safely accessed, monitoring points for dry weather screening have been identified at the next available upstream point(s).

The information presented on this map is an approximation of the East Liverpool stormwater system location and connectivity. It has been developed for MS4 permitting compliance. The location of all infrastructure shown is approximate. This mapping has not been verified by camera or other subsurface means. The mapping is based on surface observations and is generally limited to infrastructure that is visible from public roads and rights-of-way. In many cases, connectivity could not be visually confirmed and was assumed based on available information. The data provided herein may not be construed as a legal representation in any manner. Any person or entity who relies on this data does so solely at their own risk. Neither the City of East Liverpool nor its members, employees, consultants, or officers warrant the accuracy, reliability, completeness, or timeliness of this data.

City of East Liverpool

Drainage Atlas

Map Created: October 2023

Grid Number: E2

Legend

- Parcels
- Road Centerline
- City Limits
- Rail Lines
- HSTS Discharge Point
- HSTS Discharge Origin
- HSTS Discharge Line
- Outfall
- Monitor Location

Drainageways

- Creek or Natural Drainageway
- Pipe-Creek
- Pipe
- Ditch

Drainageway Nodes

- Abandoned
- Curb Inlet
- Curb Outlet
- Grated-Flat
- Grated-Flat Outlet
- Intake Other
- Not Located
- Pipe End
- Solid-Flat

N
W E
S

0 125 250 500 Feet

Scale: 1 inch = 250 feet

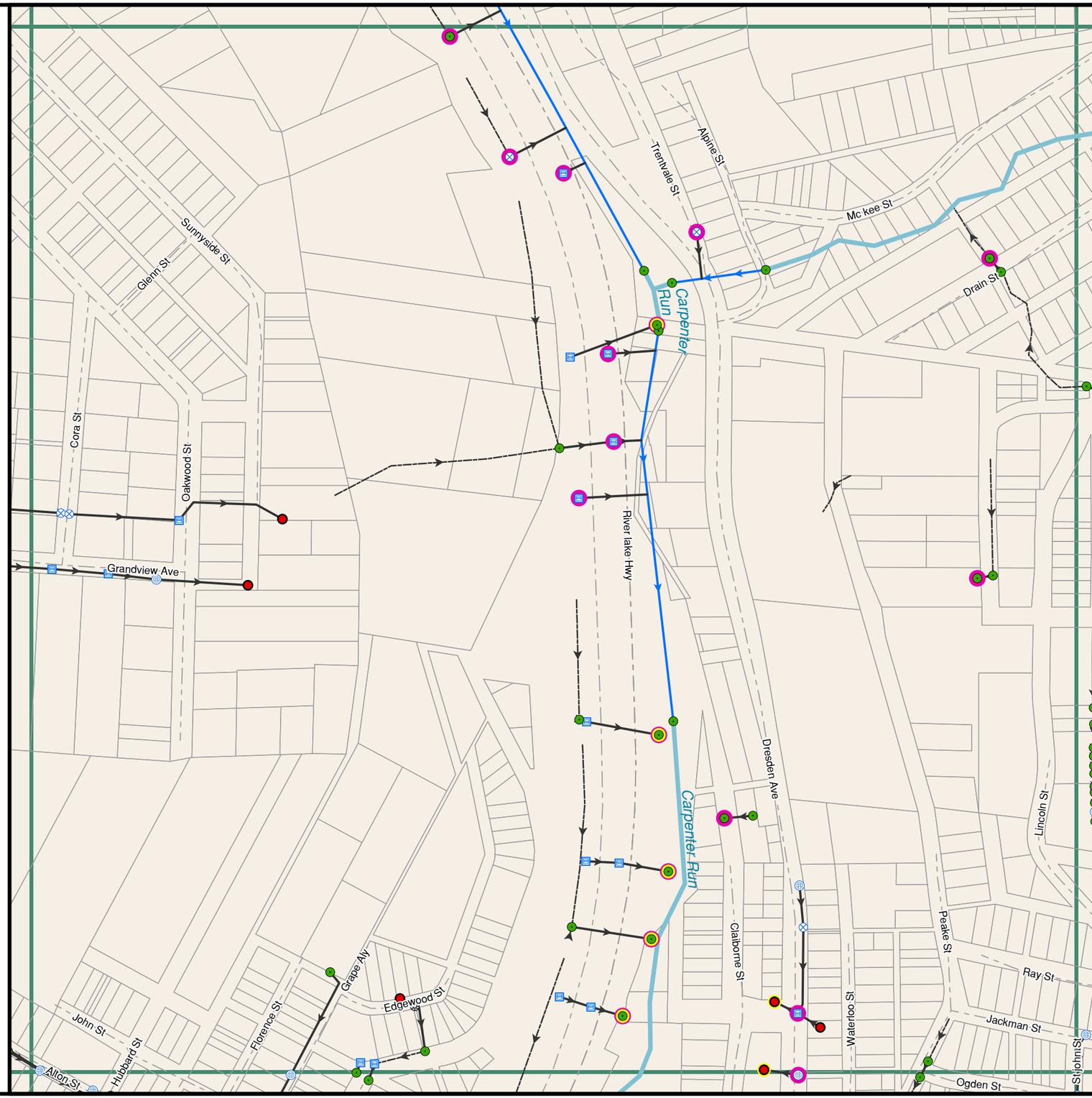

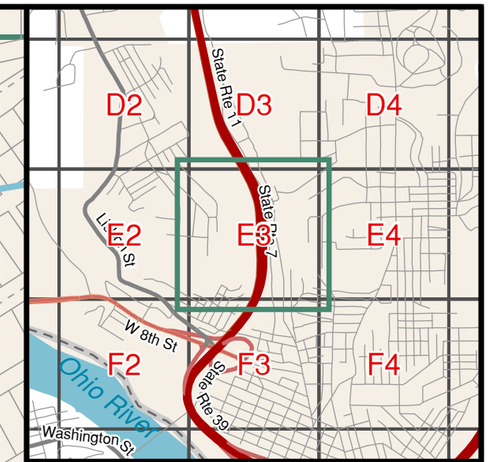

Notes:

In cases where outfalls cannot be located and/or safely accessed, monitoring points for dry weather screening have been identified at the next available upstream point(s).

The information presented on this map is an approximation of the East Liverpool stormwater system location and connectivity. It has been developed for MS4 permitting compliance. The location of all infrastructure shown is approximate. This mapping has not been verified by camera or other subsurface means. The mapping is based on surface observations and is generally limited to infrastructure that is visible from public roads and rights-of-way. In many cases, connectivity could not be visually confirmed and was assumed based on available information. The data provided herein may not be construed as a legal representation in any manner. Any person or entity who relies on this data does so solely at their own risk. Neither the City of East Liverpool nor its members, employees, consultants, or officers warrant the accuracy, reliability, completeness, or timeliness of this data.

City of East Liverpool

Drainage Atlas

Map Created: October 2023

Grid Number: E3

Legend

- Parcels
- Road Centerline
- City Limits
- Rail Lines
- HSTS Discharge Point
- HSTS Discharge Origin
- HSTS Discharge Line
- Outfall
- Monitor Location

Drainageways

- Creek or Natural Drainageway
- Pipe-Creek
- Pipe
- Ditch

Drainageway Nodes

- Abandoned
- Curb Inlet
- Curb Outlet
- Grated-Flat
- Grated-Flat Outlet
- Intake Other
- Not Located
- Pipe End
- Solid-Flat

N
W E
S

0 125 250 500 Feet

Scale: 1 inch = 250 feet

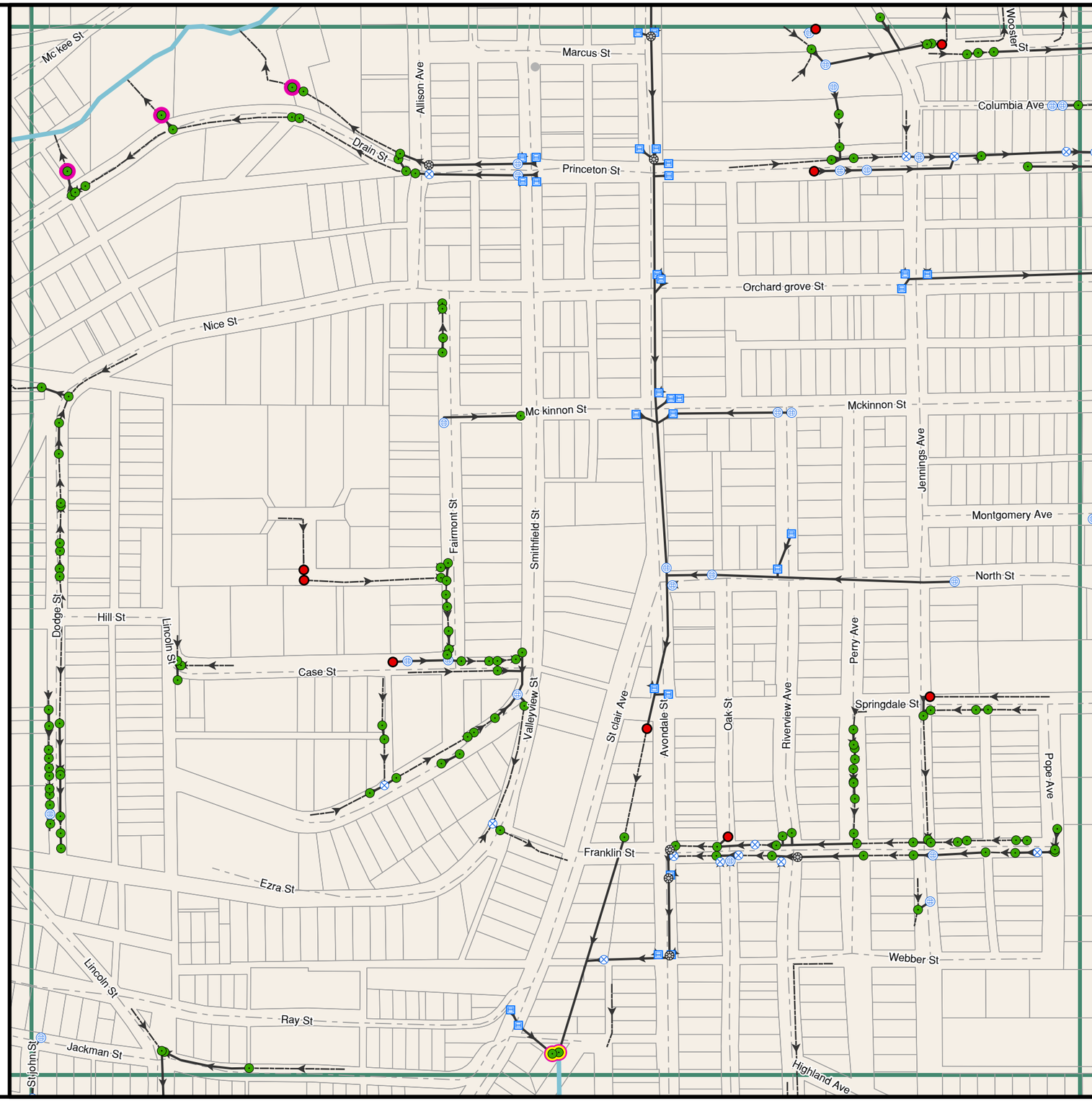

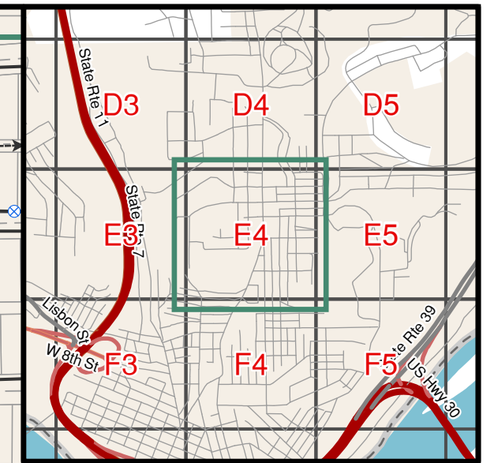

Notes:

In cases where outfalls cannot be located and/or safely accessed, monitoring points for dry weather screening have been identified at the next available upstream point(s).

The information presented on this map is an approximation of the East Liverpool stormwater system location and connectivity. It has been developed for MS4 permitting compliance. The location of all infrastructure shown is approximate. This mapping has not been verified by camera or other subsurface means. The mapping is based on surface observations and is generally limited to infrastructure that is visible from public roads and rights-of-way. In many cases, connectivity could not be visually confirmed and was assumed based on available information. The data provided herein may not be construed as a legal representation in any manner. Any person or entity who relies on this data does so solely at their own risk. Neither the City of East Liverpool nor its members, employees, consultants, or officers warrant the accuracy, reliability, completeness, or timeliness of this data.

City of East Liverpool

Drainage Atlas

Map Created: October 2023

Grid Number: E4

Legend

- Parcels
- Road Centerline
- City Limits
- Rail Lines
- HSTS Discharge Point
- HSTS Discharge Origin
- HSTS Discharge Line
- Outfall
- Monitor Location

Drainageways

- Creek or Natural Drainageway
- Pipe-Creek
- Pipe
- Ditch

Drainageway Nodes

- Abandoned
- Curb Inlet
- Curb Outlet
- Grated-Flat
- Grated-Flat Outlet
- Intake Other
- Not Located
- Pipe End
- Solid-Flat

N
W E
S

0 125 250 500 Feet

Scale: 1 inch = 250 feet

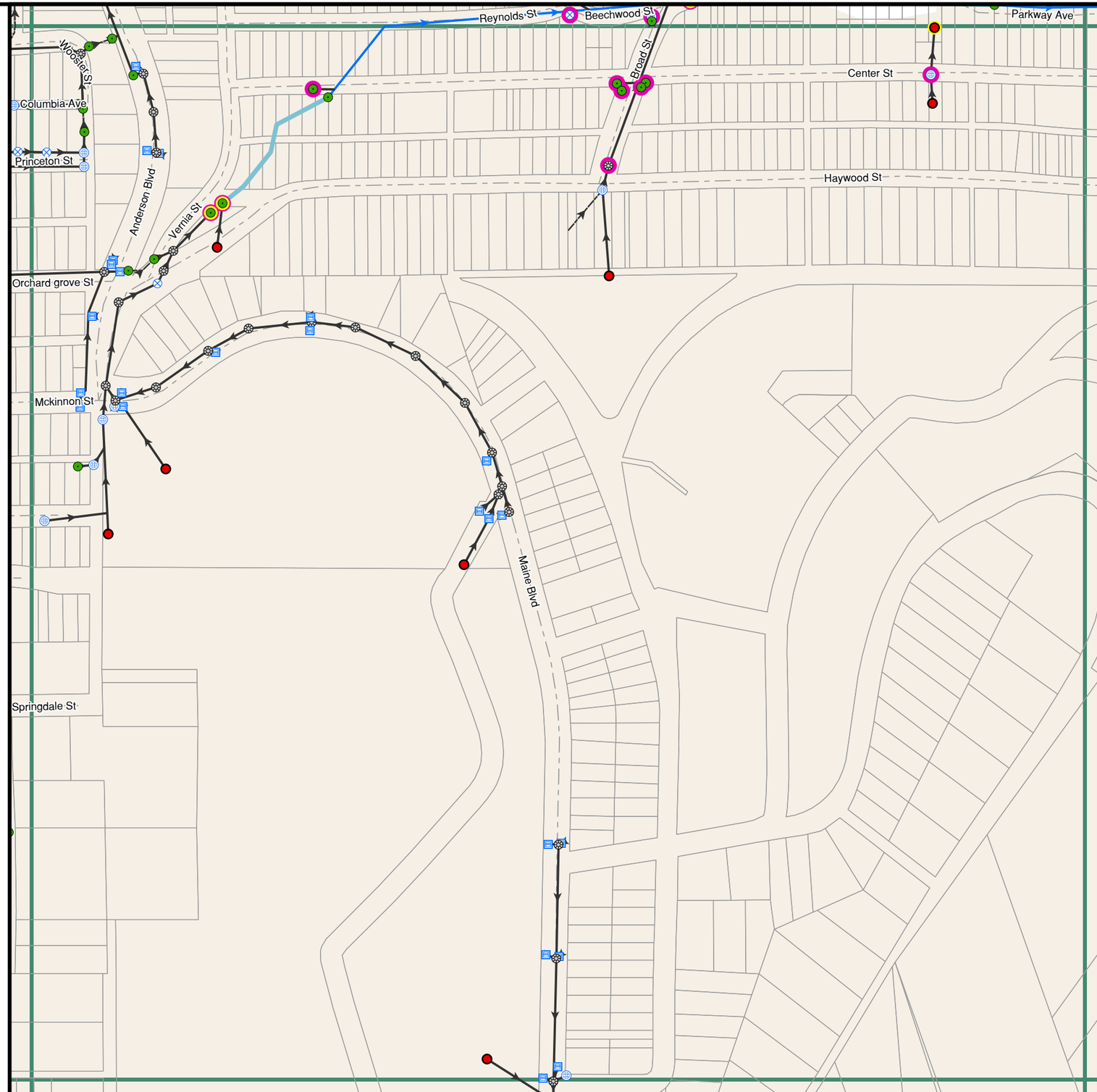

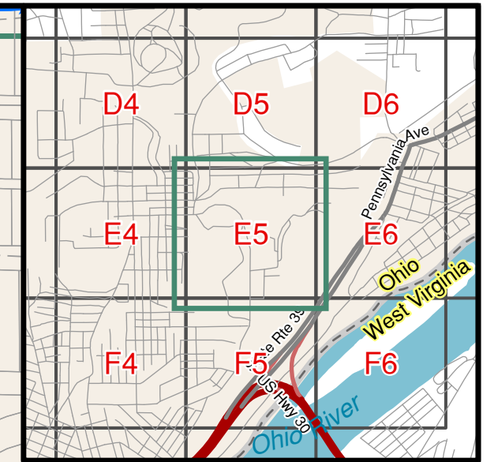

Notes:

In cases where outfalls cannot be located and/or safely accessed, monitoring points for dry weather screening have been identified at the next available upstream point(s).

The information presented on this map is an approximation of the East Liverpool stormwater system location and connectivity. It has been developed for MS4 permitting compliance. The location of all infrastructure shown is approximate. This mapping has not been verified by camera or other subsurface means. The mapping is based on surface observations and is generally limited to infrastructure that is visible from public roads and rights-of-way. In many cases, connectivity could not be visually confirmed and was assumed based on available information. The data provided herein may not be construed as a legal representation in any manner. Any person or entity who relies on this data does so solely at their own risk. Neither the City of East Liverpool nor its members, employees, consultants, or officers warrant the accuracy, reliability, completeness, or timeliness of this data.

City of East Liverpool

Drainage Atlas

Map Created: October 2023

Grid Number: E5

Legend

- Parcels
- Road Centerline
- City Limits
- Rail Lines
- HSTS Discharge Point
- HSTS Discharge Origin
- HSTS Discharge Line
- Outfall
- Monitor Location

Drainageways

- Creek or Natural Drainageway
- Pipe-Creek
- Pipe
- Ditch

Drainageway Nodes

- Abandoned
- Curb Inlet
- Curb Outlet
- Grated-Flat
- Grated-Flat Outlet
- Intake Other
- Not Located
- Pipe End
- Solid-Flat

N
W E
S

0 125 250 500 Feet

Scale: 1 inch = 250 feet

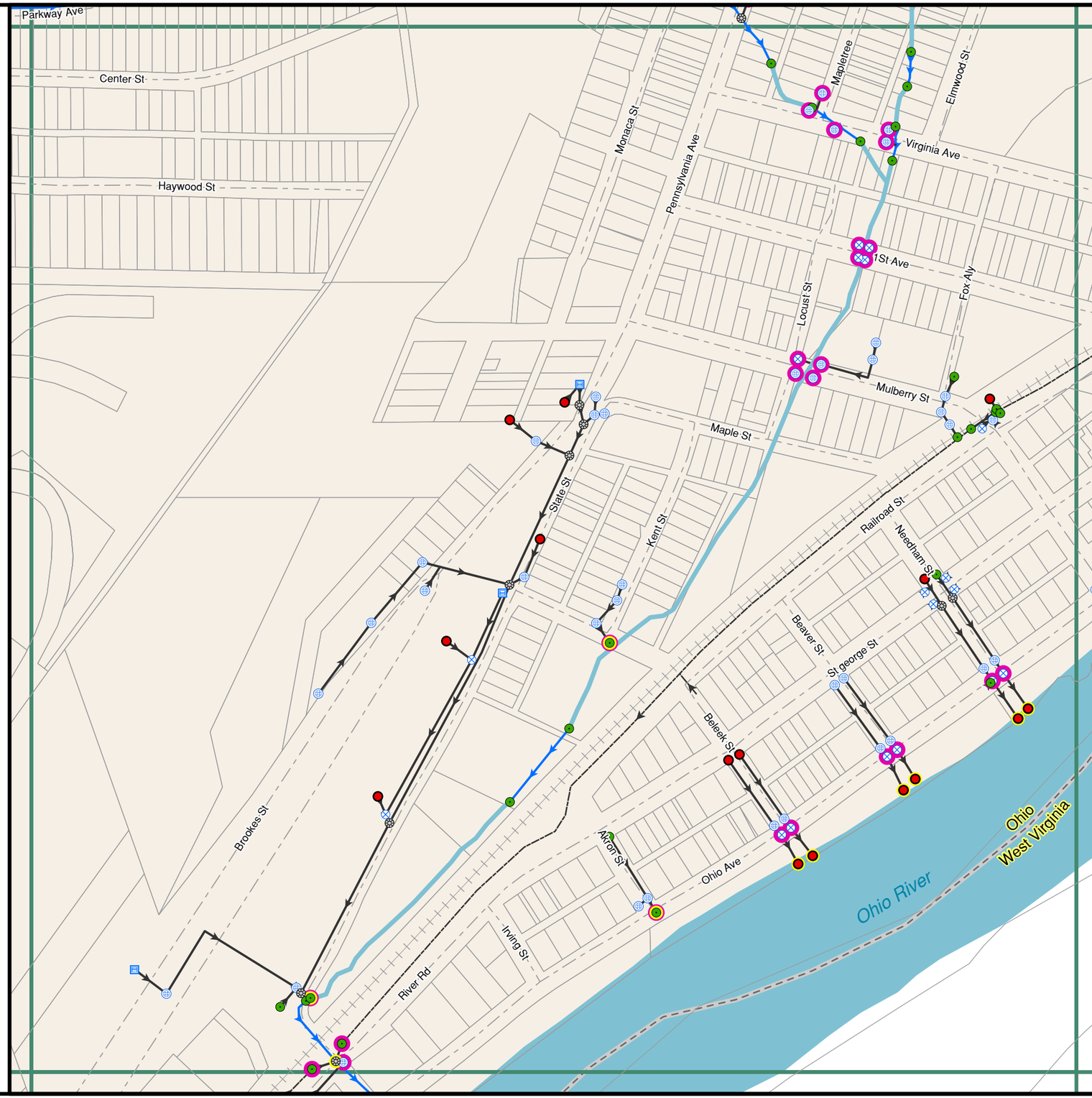

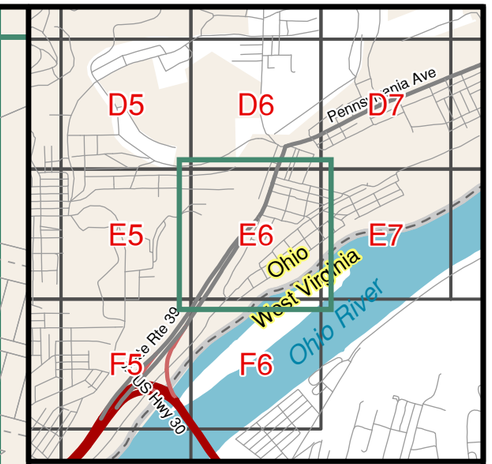

Notes:

In cases where outfalls cannot be located and/or safely accessed, monitoring points for dry weather screening have been identified at the next available upstream point(s).

The information presented on this map is an approximation of the East Liverpool stormwater system location and connectivity. It has been developed for MS4 permitting compliance. The location of all infrastructure shown is approximate. This mapping has not been verified by camera or other subsurface means. The mapping is based on surface observations and is generally limited to infrastructure that is visible from public roads and rights-of-way. In many cases, connectivity could not be visually confirmed and was assumed based on available information. The data provided herein may not be construed as a legal representation in any manner. Any person or entity who relies on this data does so solely at their own risk. Neither the City of East Liverpool nor its members, employees, consultants, or officers warrant the accuracy, reliability, completeness, or timeliness of this data.

City of East Liverpool

Drainage Atlas

Map Created: October 2023

Grid Number: E6

Legend

- Parcels
- Road Centerline
- City Limits
- Rail Lines
- HSTS Discharge Point
- HSTS Discharge Origin
- HSTS Discharge Line
- Outfall
- Monitor Location

Drainageways

- Creek or Natural Drainageway
- Pipe-Creek
- Pipe
- Ditch

Drainageway Nodes

- Abandoned
- Curb Inlet
- Curb Outlet
- Grated-Flat
- Grated-Flat Outlet
- Intake Other
- Not Located
- Pipe End
- Solid-Flat

N
W E
S

0 125 250 500 Feet

Scale: 1 inch = 250 feet

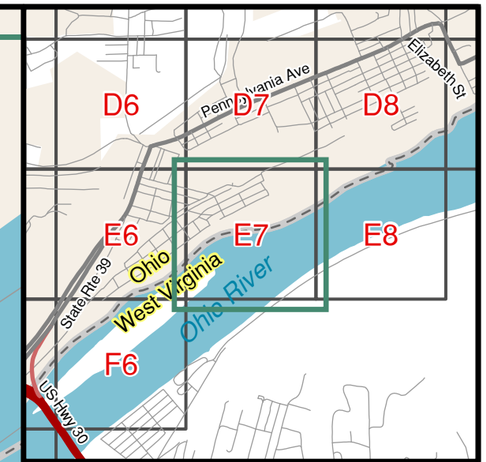

Notes:

In cases where outfalls cannot be located and/or safely accessed, monitoring points for dry weather screening have been identified at the next available upstream point(s).

The information presented on this map is an approximation of the East Liverpool stormwater system location and connectivity. It has been developed for MS4 permitting compliance. The location of all infrastructure shown is approximate. This mapping has not been verified by camera or other subsurface means. The mapping is based on surface observations and is generally limited to infrastructure that is visible from public roads and rights-of-way. In many cases, connectivity could not be visually confirmed and was assumed based on available information. The data provided herein may not be construed as a legal representation in any manner. Any person or entity who relies on this data does so solely at their own risk. Neither the City of East Liverpool nor its members, employees, consultants, or officers warrant the accuracy, reliability, completeness, or timeliness of this data.

City of East Liverpool

Drainage Atlas

Map Created: October 2023

Grid Number: E7

Legend

- Parcels
- Road Centerline
- City Limits
- Rail Lines
- HSTS Discharge Point
- HSTS Discharge Origin
- HSTS Discharge Line
- Outfall
- Monitor Location

Drainageways

- Creek or Natural Drainageway
- Pipe-Creek
- Pipe
- Ditch

Drainageway Nodes

- Abandoned
- Curb Inlet
- Curb Outlet
- Grated-Flat
- Grated-Flat Outlet
- Intake Other
- Not Located
- Pipe End
- Solid-Flat

N
W E
S

0 125 250 500 Feet

Scale: 1 inch = 250 feet

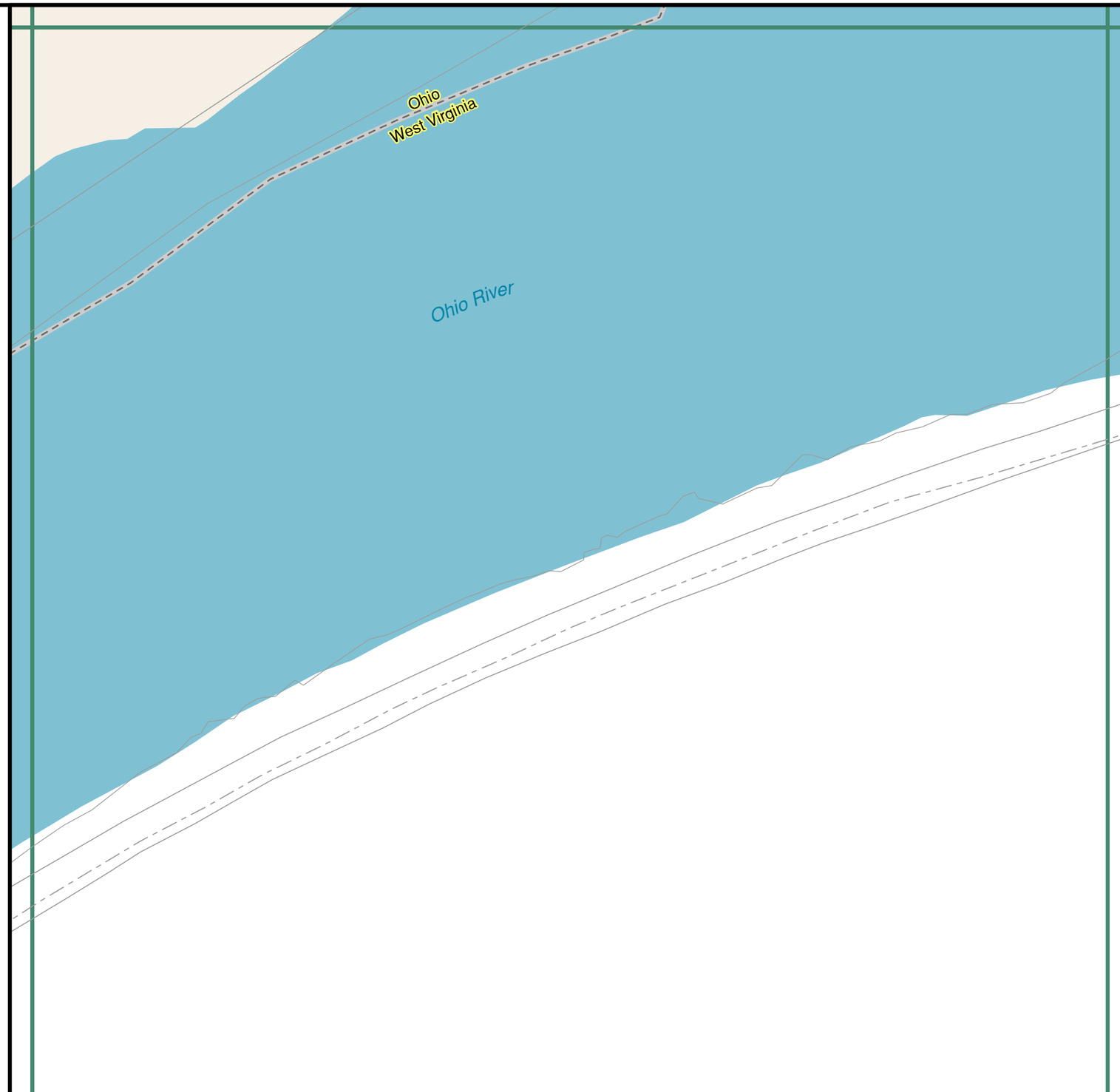

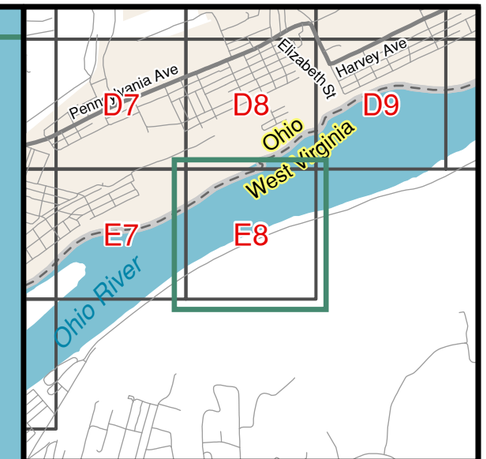

Notes:

In cases where outfalls cannot be located and/or safely accessed, monitoring points for dry weather screening have been identified at the next available upstream point(s).

The information presented on this map is an approximation of the East Liverpool stormwater system location and connectivity. It has been developed for MS4 permitting compliance. The location of all infrastructure shown is approximate. This mapping has not been verified by camera or other subsurface means. The mapping is based on surface observations and is generally limited to infrastructure that is visible from public roads and rights-of-way. In many cases, connectivity could not be visually confirmed and was assumed based on available information. The data provided herein may not be construed as a legal representation in any manner. Any person or entity who relies on this data does so solely at their own risk. Neither the City of East Liverpool nor its members, employees, consultants, or officers warrant the accuracy, reliability, completeness, or timeliness of this data.

City of East Liverpool

Drainage Atlas

Map Created: October 2023

Grid Number: E8

Legend

- Parcels
- Road Centerline
- City Limits
- Rail Lines
- HSTS Discharge Point
- HSTS Discharge Origin
- HSTS Discharge Line
- Outfall
- Monitor Location

Drainageways

- Creek or Natural Drainageway
- Pipe-Creek
- Pipe
- Ditch

Drainageway Nodes

- Abandoned
- Curb Inlet
- Curb Outlet
- Grated-Flat
- Grated-Flat Outlet
- Intake Other
- Not Located
- Pipe End
- Solid-Flat

N
W E
S

0 125 250 500 Feet

Scale: 1 inch = 250 feet

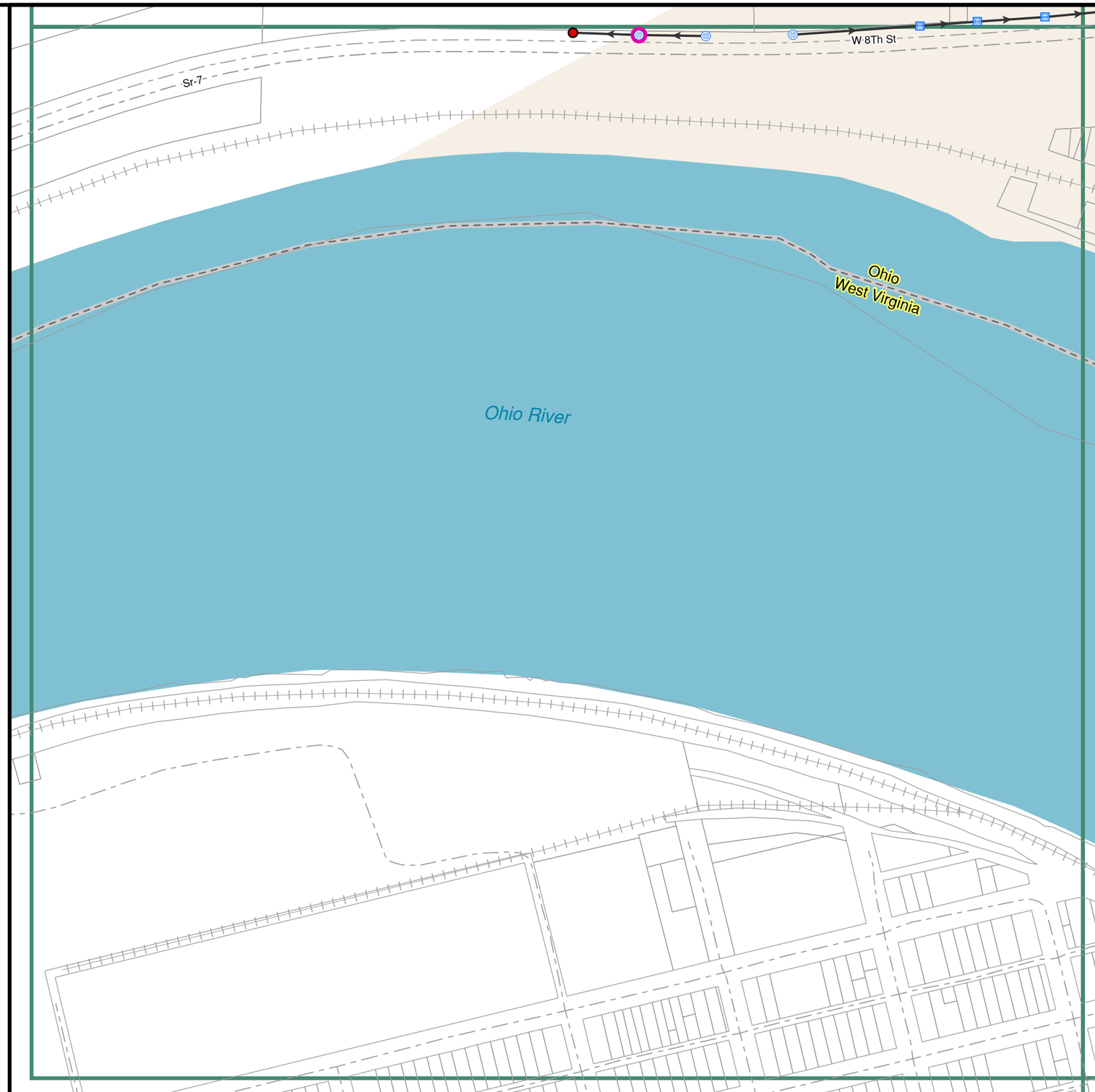

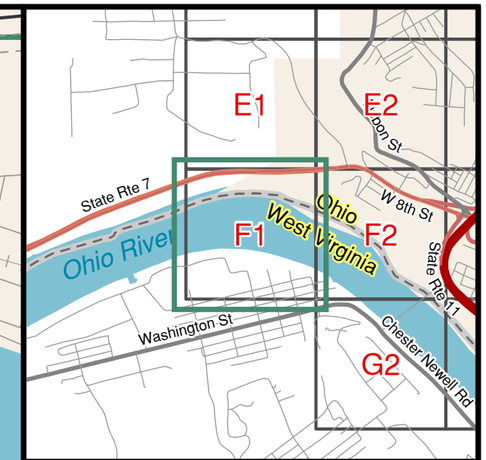

Notes:

In cases where outfalls cannot be located and/or safely accessed, monitoring points for dry weather screening have been identified at the next available upstream point(s).

The information presented on this map is an approximation of the East Liverpool stormwater system location and connectivity. It has been developed for MS4 permitting compliance. The location of all infrastructure shown is approximate. This mapping has not been verified by camera or other subsurface means. The mapping is based on surface observations and is generally limited to infrastructure that is visible from public roads and rights-of-way. In many cases, connectivity could not be visually confirmed and was assumed based on available information. The data provided herein may not be construed as a legal representation in any manner. Any person or entity who relies on this data does so solely at their own risk. Neither the City of East Liverpool nor its members, employees, consultants, or officers warrant the accuracy, reliability, completeness, or timeliness of this data.

City of East Liverpool

Drainage Atlas

Map Created: October 2023

Grid Number: F1

Legend

- Parcels
- Road Centerline
- City Limits
- Rail Lines
- HSTS Discharge Point
- HSTS Discharge Origin
- HSTS Discharge Line
- Outfall
- Monitor Location

Drainageways

- Creek or Natural Drainageway
- Pipe-Creek
- Pipe
- Ditch

Drainageway Nodes

- Abandoned
- Curb Inlet
- Curb Outlet
- Grated-Flat
- Grated-Flat Outlet
- Intake Other
- Not Located
- Pipe End
- Solid-Flat

N
W E
S

0 125 250 500 Feet

Scale: 1 inch = 250 feet

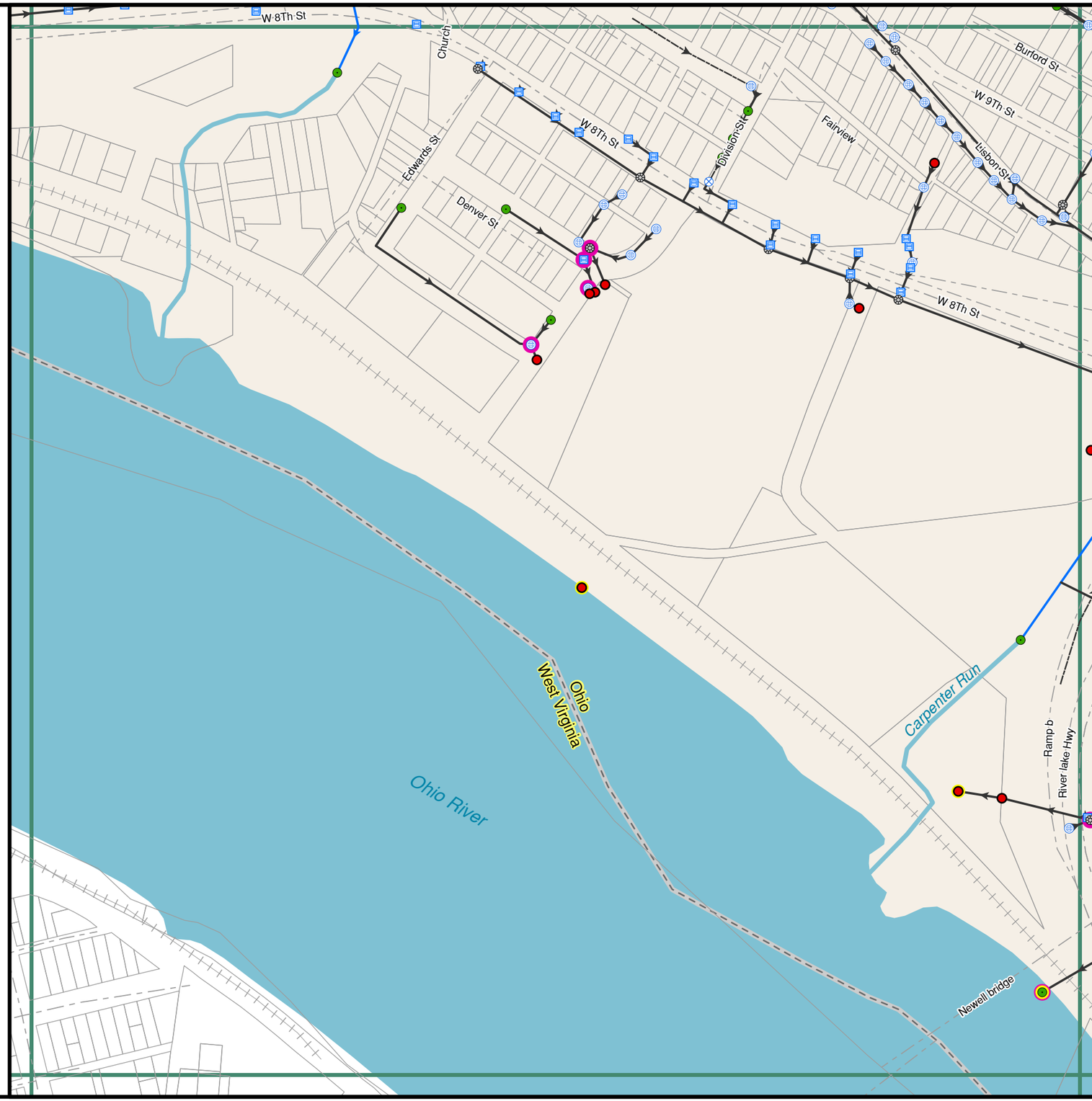

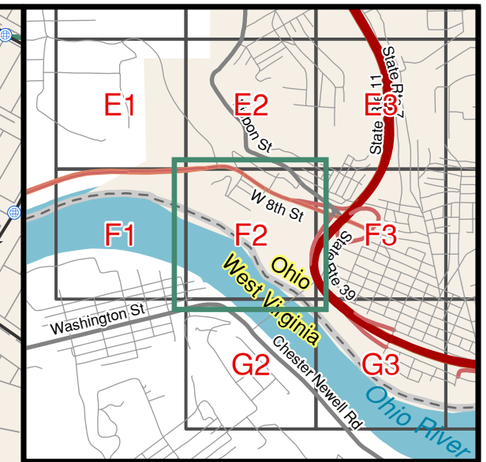

Notes:

In cases where outfalls cannot be located and/or safely accessed, monitoring points for dry weather screening have been identified at the next available upstream point(s).

The information presented on this map is an approximation of the East Liverpool stormwater system location and connectivity. It has been developed for MS4 permitting compliance. The location of all infrastructure shown is approximate. This mapping has not been verified by camera or other subsurface means. The mapping is based on surface observations and is generally limited to infrastructure that is visible from public roads and rights-of-way. In many cases, connectivity could not be visually confirmed and was assumed based on available information. The data provided herein may not be construed as a legal representation in any manner. Any person or entity who relies on this data does so solely at their own risk. Neither the City of East Liverpool nor its members, employees, consultants, or officers warrant the accuracy, reliability, completeness, or timeliness of this data.

City of East Liverpool

Drainage Atlas

Map Created: October 2023

Grid Number: F2

Legend

- Parcels
- Road Centerline
- City Limits
- Rail Lines
- HSTS Discharge Point
- HSTS Discharge Origin
- HSTS Discharge Line
- Outfall
- Monitor Location

Drainageways

- Creek or Natural Drainageway
- Pipe-Creek
- Pipe
- Ditch

Drainageway Nodes

- Abandoned
- Curb Inlet
- Curb Outlet
- Grated-Flat
- Grated-Flat Outlet
- Intake Other
- Not Located
- Pipe End
- Solid-Flat

N
W E
S

0 125 250 500 Feet

Scale: 1 inch = 250 feet

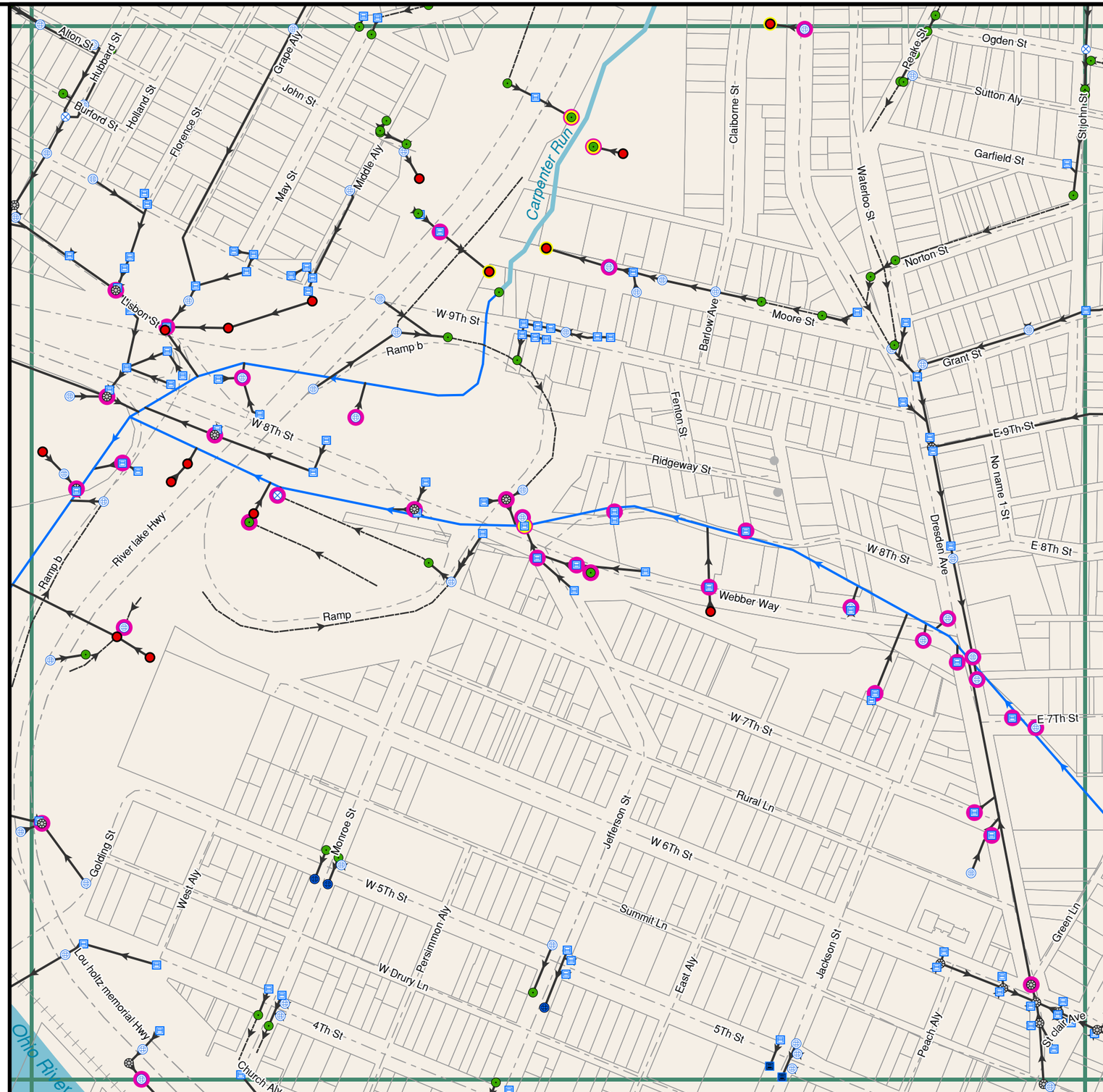

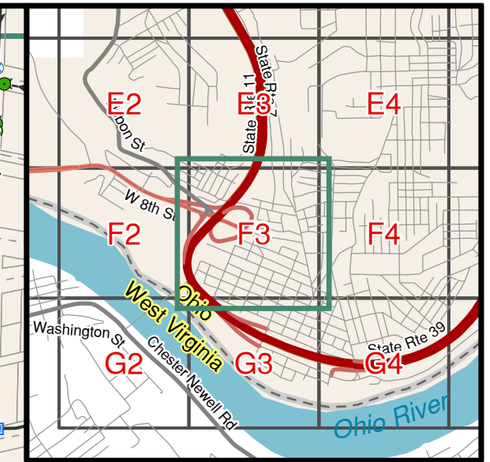

Notes:

In cases where outfalls cannot be located and/or safely accessed, monitoring points for dry weather screening have been identified at the next available upstream point(s).

The information presented on this map is an approximation of the East Liverpool stormwater system location and connectivity. It has been developed for MS4 permitting compliance. The location of all infrastructure shown is approximate. This mapping has not been verified by camera or other subsurface means. The mapping is based on surface observations and is generally limited to infrastructure that is visible from public roads and rights-of-way. In many cases, connectivity could not be visually confirmed and was assumed based on available information. The data provided herein may not be construed as a legal representation in any manner. Any person or entity who relies on this data does so solely at their own risk. Neither the City of East Liverpool nor its members, employees, consultants, or officers warrant the accuracy, reliability, completeness, or timeliness of this data.

City of East Liverpool

Drainage Atlas

Map Created: October 2023

Grid Number: F3

Legend

- Parcels
- Road Centerline
- City Limits
- Rail Lines
- HSTS Discharge Point
- HSTS Discharge Origin
- HSTS Discharge Line
- Outfall
- Monitor Location

Drainageways

- Creek or Natural Drainageway
- Pipe-Creek
- Pipe
- Ditch

Drainageway Nodes

- Abandoned
- Curb Inlet
- Curb Outlet
- Grated-Flat
- Grated-Flat Outlet
- Intake Other
- Not Located
- Pipe End
- Solid-Flat

N
W E
S

0 125 250 500 Feet

Scale: 1 inch = 250 feet

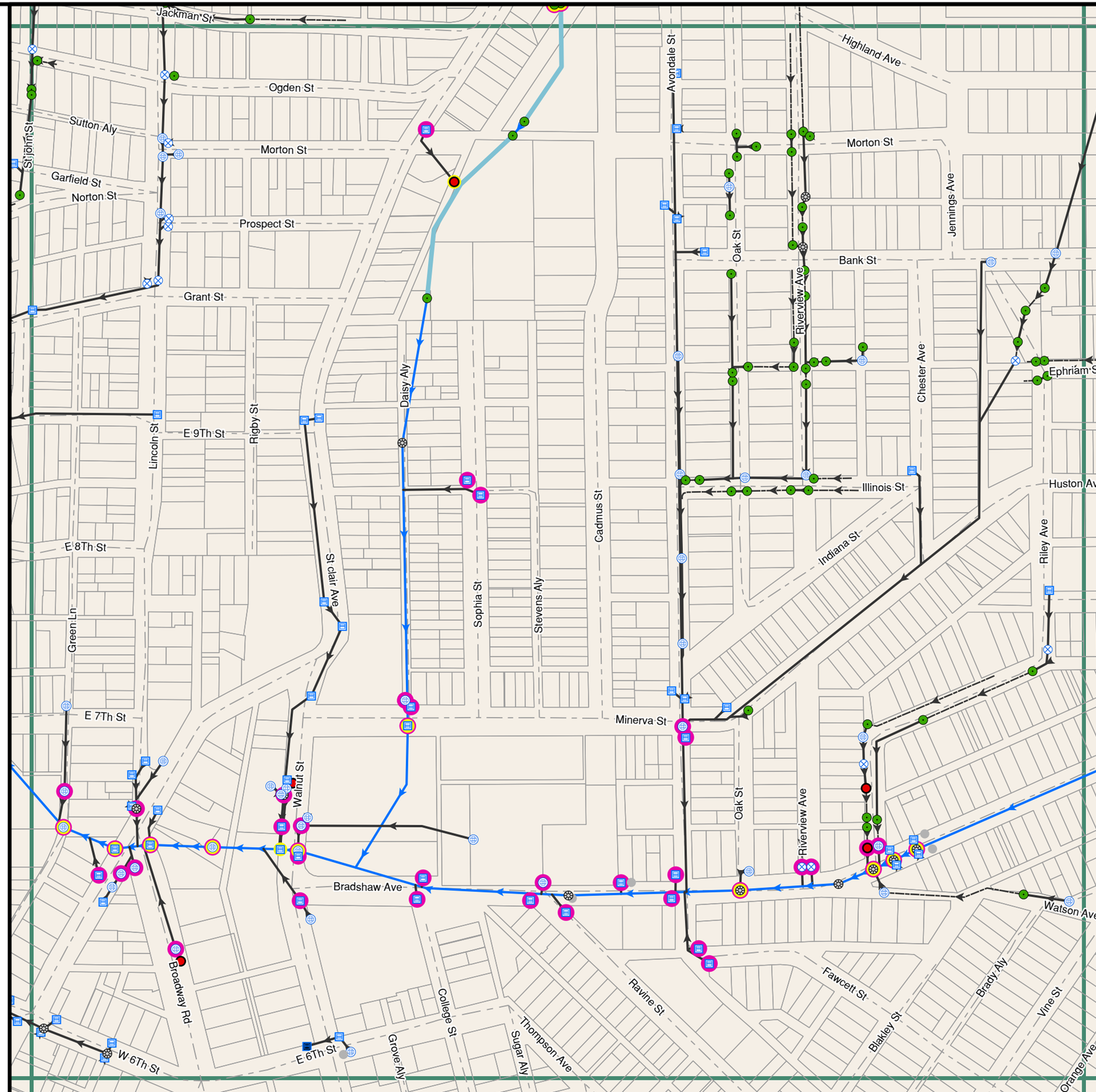

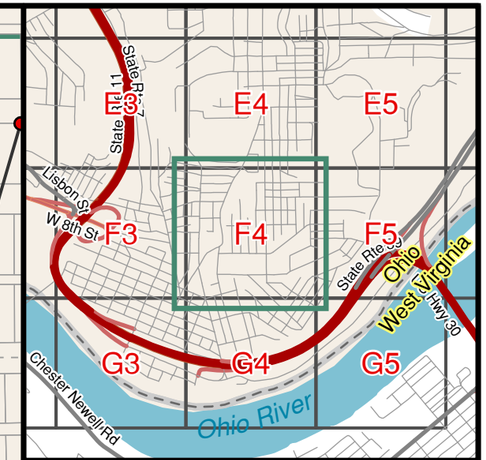

Notes:

In cases where outfalls cannot be located and/or safely accessed, monitoring points for dry weather screening have been identified at the next available upstream point(s).

The information presented on this map is an approximation of the East Liverpool stormwater system location and connectivity. It has been developed for MS4 permitting compliance. The location of all infrastructure shown is approximate. This mapping has not been verified by camera or other subsurface means. The mapping is based on surface observations and is generally limited to infrastructure that is visible from public roads and rights-of-way. In many cases, connectivity could not be visually confirmed and was assumed based on available information. The data provided herein may not be construed as a legal representation in any manner. Any person or entity who relies on this data does so solely at their own risk. Neither the City of East Liverpool nor its members, employees, consultants, or officers warrant the accuracy, reliability, completeness, or timeliness of this data.

City of East Liverpool

Drainage Atlas

Map Created: October 2023

Grid Number: F4

Legend

- Parcels
- Road Centerline
- City Limits
- Rail Lines
- HSTS Discharge Point
- HSTS Discharge Origin
- HSTS Discharge Line
- Outfall
- Monitor Location

Drainageways

- Creek or Natural Drainageway
- Pipe-Creek
- Pipe
- Ditch

Drainageway Nodes

- Abandoned
- Curb Inlet
- Curb Outlet
- Grated-Flat
- Grated-Flat Outlet
- Intake Other
- Not Located
- Pipe End
- Solid-Flat

N
W E
S

0 125 250 500 Feet

Scale: 1 inch = 250 feet

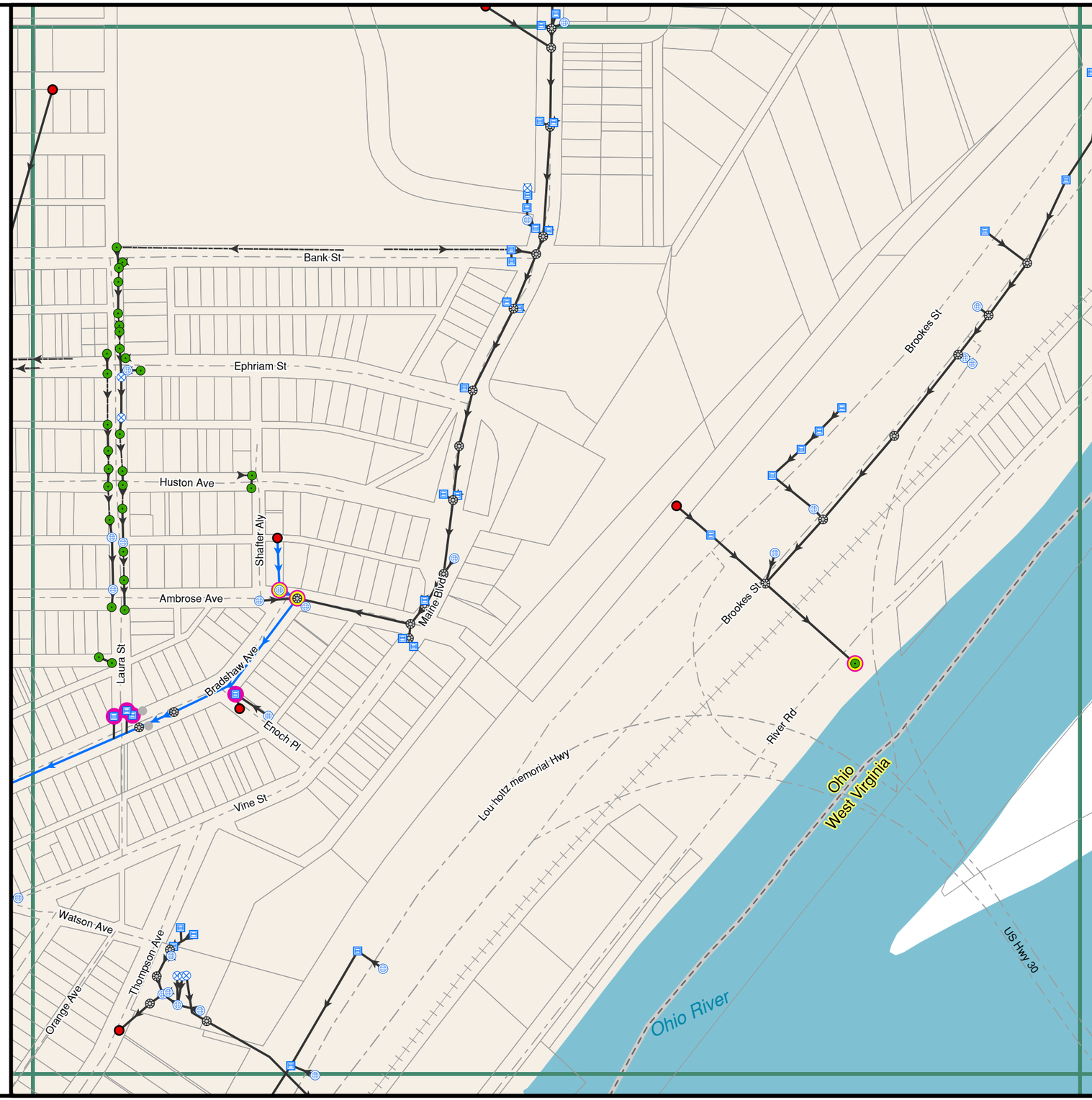

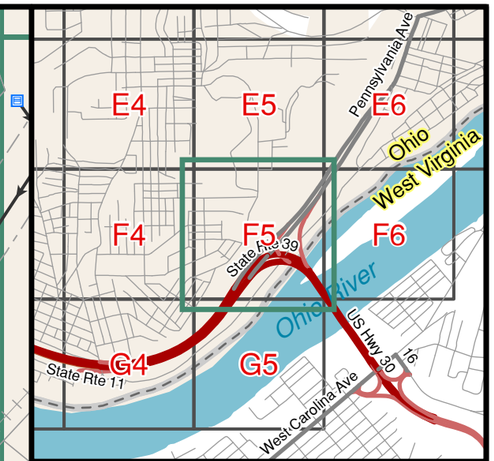

Notes:

In cases where outfalls cannot be located and/or safely accessed, monitoring points for dry weather screening have been identified at the next available upstream point(s).

The information presented on this map is an approximation of the East Liverpool stormwater system location and connectivity. It has been developed for MS4 permitting compliance. The location of all infrastructure shown is approximate. This mapping has not been verified by camera or other subsurface means. The mapping is based on surface observations and is generally limited to infrastructure that is visible from public roads and rights-of-way. In many cases, connectivity could not be visually confirmed and was assumed based on available information. The data provided herein may not be construed as a legal representation in any manner. Any person or entity who relies on this data does so solely at their own risk. Neither the City of East Liverpool nor its members, employees, consultants, or officers warrant the accuracy, reliability, completeness, or timeliness of this data.

City of East Liverpool

Drainage Atlas

Map Created: October 2023

Grid Number: F5

Legend

- Parcels
- Road Centerline
- City Limits
- Rail Lines
- HSTS Discharge Point
- HSTS Discharge Origin
- HSTS Discharge Line
- Outfall
- Monitor Location

Drainageways

- Creek or Natural Drainageway
- Pipe-Creek
- Pipe
- Ditch

Drainageway Nodes

- Abandoned
- Curb Inlet
- Curb Outlet
- Grated-Flat
- Grated-Flat Outlet
- Intake Other
- Not Located
- Pipe End
- Solid-Flat

N
W E
S

0 125 250 500 Feet

Scale: 1 inch = 250 feet

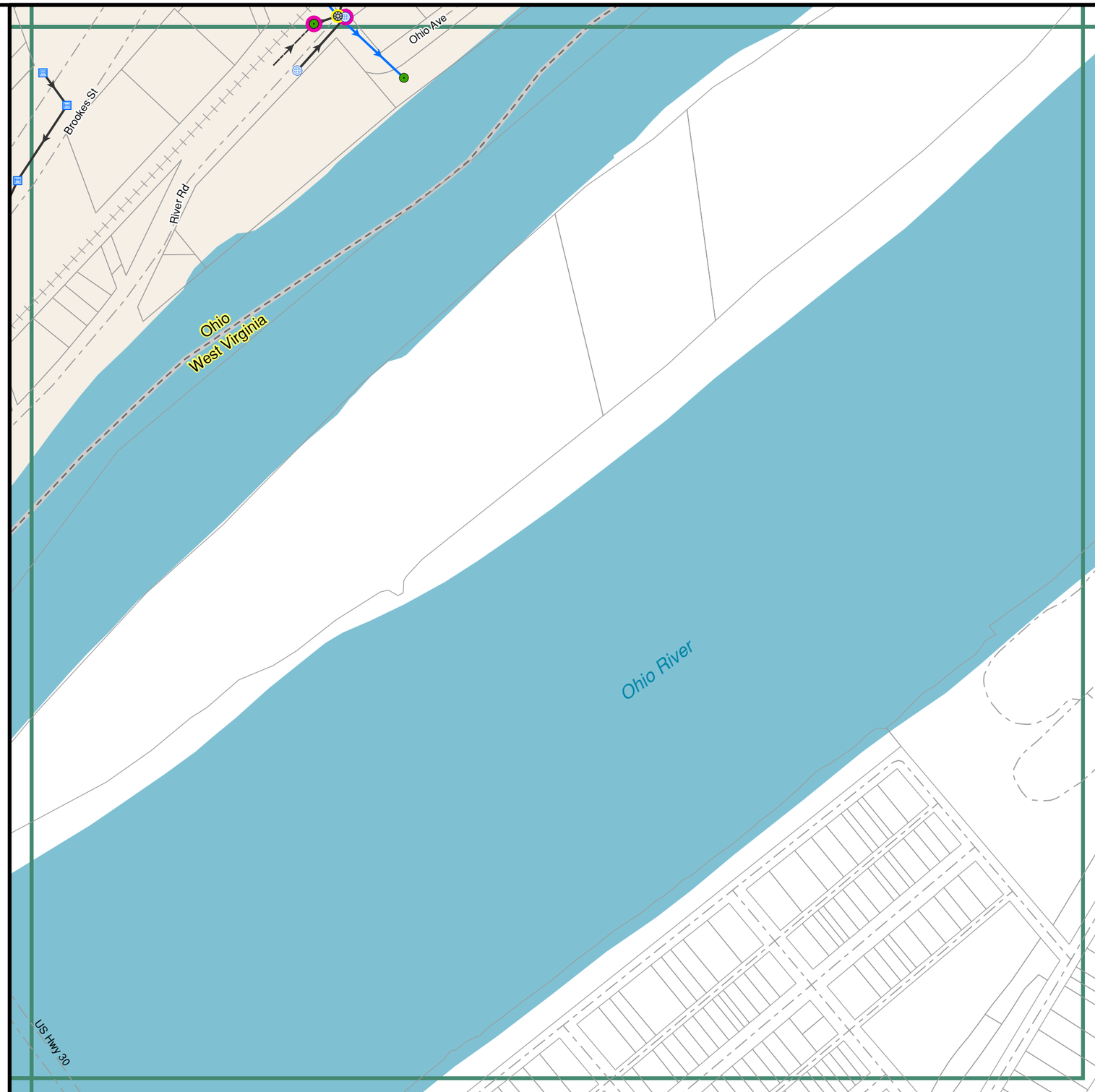

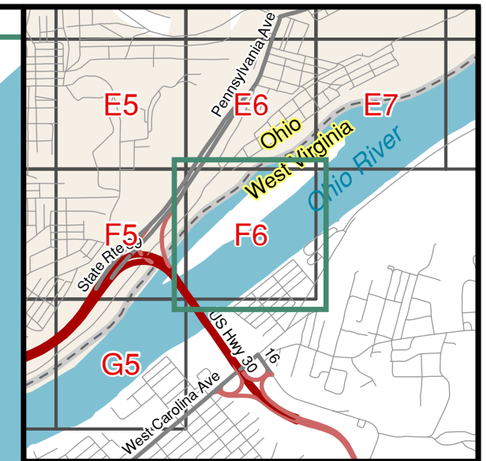

Notes:

In cases where outfalls cannot be located and/or safely accessed, monitoring points for dry weather screening have been identified at the next available upstream point(s).

The information presented on this map is an approximation of the East Liverpool stormwater system location and connectivity. It has been developed for MS4 permitting compliance. The location of all infrastructure shown is approximate. This mapping has not been verified by camera or other subsurface means. The mapping is based on surface observations and is generally limited to infrastructure that is visible from public roads and rights-of-way. In many cases, connectivity could not be visually confirmed and was assumed based on available information. The data provided herein may not be construed as a legal representation in any manner. Any person or entity who relies on this data does so solely at their own risk. Neither the City of East Liverpool nor its members, employees, consultants, or officers warrant the accuracy, reliability, completeness, or timeliness of this data.

City of East Liverpool

Drainage Atlas

Map Created: October 2023

Grid Number: F6

Legend

- Parcels
- Road Centerline
- City Limits
- Rail Lines
- HSTS Discharge Point
- HSTS Discharge Origin
- HSTS Discharge Line
- Outfall
- Monitor Location

Drainageways

- Creek or Natural Drainageway
- Pipe-Creek
- Pipe
- Ditch

Drainageway Nodes

- Abandoned
- Curb Inlet
- Curb Outlet
- Grated-Flat
- Grated-Flat Outlet
- Intake Other
- Not Located
- Pipe End
- Solid-Flat

N
W E
S

0 125 250 500 Feet

Scale: 1 inch = 250 feet

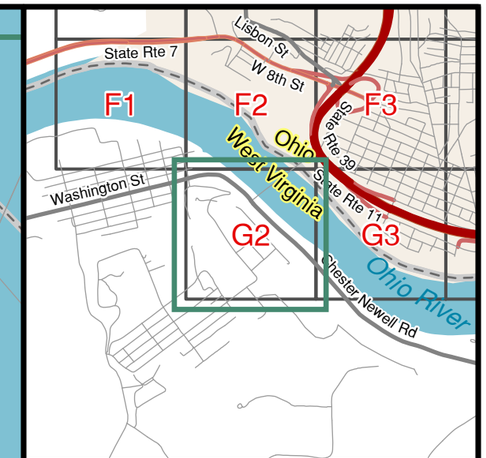

Notes:

In cases where outfalls cannot be located and/or safely accessed, monitoring points for dry weather screening have been identified at the next available upstream point(s).

The information presented on this map is an approximation of the East Liverpool stormwater system location and connectivity. It has been developed for MS4 permitting compliance. The location of all infrastructure shown is approximate. This mapping has not been verified by camera or other subsurface means. The mapping is based on surface observations and is generally limited to infrastructure that is visible from public roads and rights-of-way. In many cases, connectivity could not be visually confirmed and was assumed based on available information. The data provided herein may not be construed as a legal representation in any manner. Any person or entity who relies on this data does so solely at their own risk. Neither the City of East Liverpool nor its members, employees, consultants, or officers warrant the accuracy, reliability, completeness, or timeliness of this data.

City of East Liverpool

Drainage Atlas

Map Created: October 2023

Grid Number: G2

Legend

- Parcels
- Road Centerline
- City Limits
- Rail Lines
- HSTS Discharge Point
- HSTS Discharge Origin
- HSTS Discharge Line
- Outfall
- Monitor Location

Drainageways

- Creek or Natural Drainageway
- Pipe-Creek
- Pipe
- Ditch

Drainageway Nodes

- Abandoned
- Curb Inlet
- Curb Outlet
- Grated-Flat
- Grated-Flat Outlet
- Intake Other
- Not Located
- Pipe End
- Solid-Flat

N
W E
S

0 125 250 500 Feet

Scale: 1 inch = 250 feet

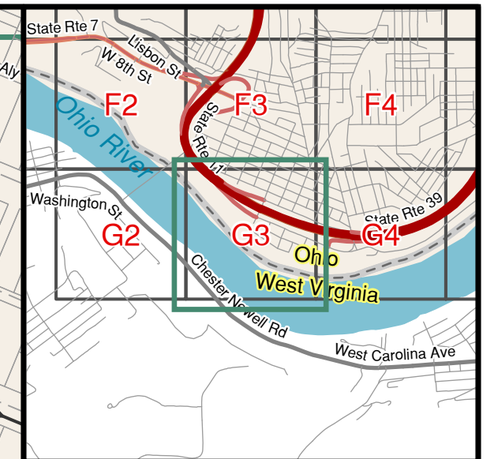

Notes:

In cases where outfalls cannot be located and/or safely accessed, monitoring points for dry weather screening have been identified at the next available upstream point(s).

The information presented on this map is an approximation of the East Liverpool stormwater system location and connectivity. It has been developed for MS4 permitting compliance. The location of all infrastructure shown is approximate. This mapping has not been verified by camera or other subsurface means. The mapping is based on surface observations and is generally limited to infrastructure that is visible from public roads and rights-of-way. In many cases, connectivity could not be visually confirmed and was assumed based on available information. The data provided herein may not be construed as a legal representation in any manner. Any person or entity who relies on this data does so solely at their own risk. Neither the City of East Liverpool nor its members, employees, consultants, or officers warrant the accuracy, reliability, completeness, or timeliness of this data.

City of East Liverpool

Drainage Atlas

Map Created: October 2023

Grid Number: G3

Legend

- Parcels
- Road Centerline
- City Limits
- Rail Lines
- HSTS Discharge Point
- HSTS Discharge Origin
- HSTS Discharge Line
- Outfall
- Monitor Location

Drainageways

- Creek or Natural Drainageway
- Pipe-Creek
- Pipe
- Ditch

Drainageway Nodes

- Abandoned
- Curb Inlet
- Curb Outlet
- Grated-Flat
- Grated-Flat Outlet
- Intake Other
- Not Located
- Pipe End
- Solid-Flat

N
W E
S

0 125 250 500 Feet

Scale: 1 inch = 250 feet

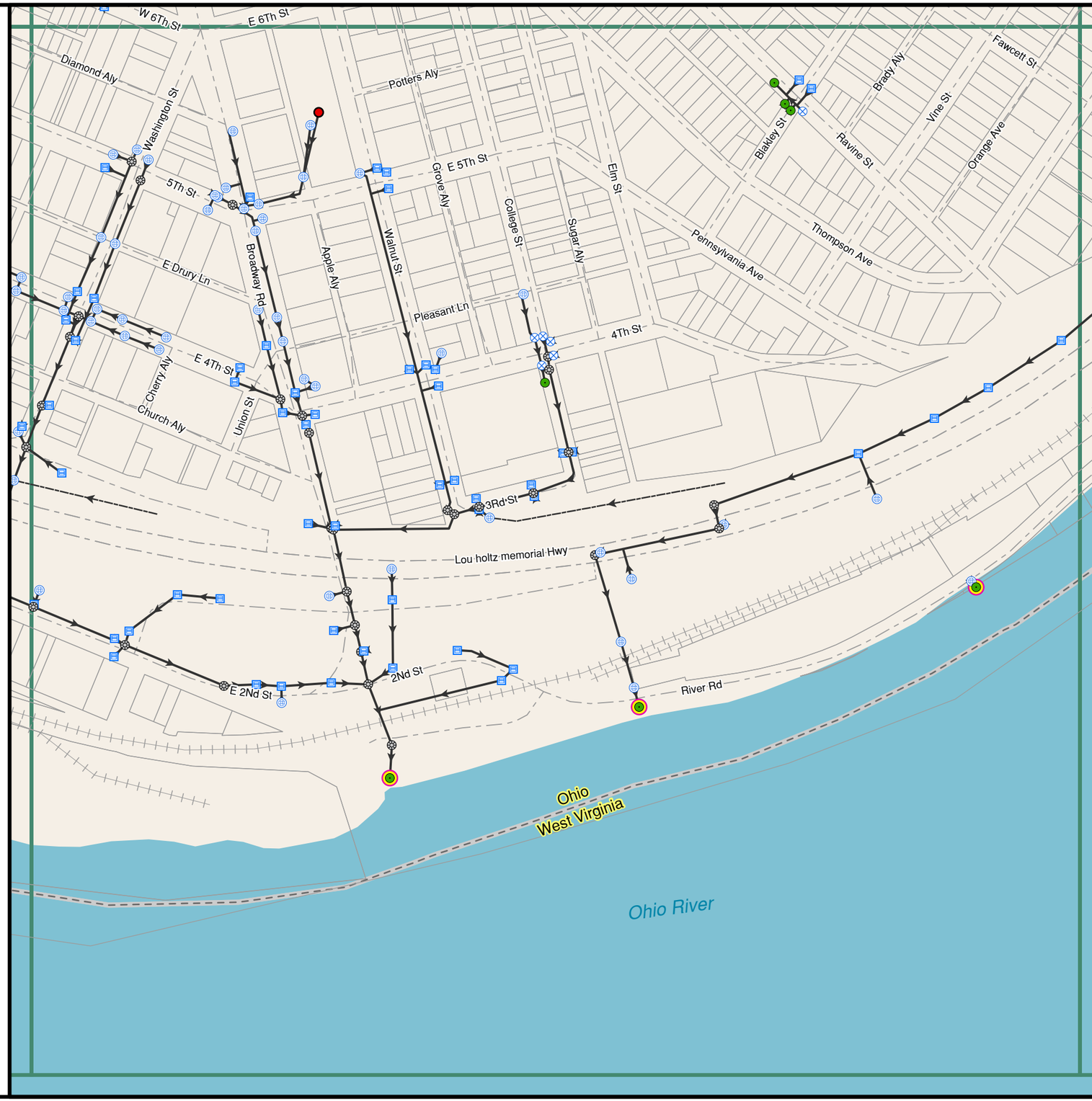

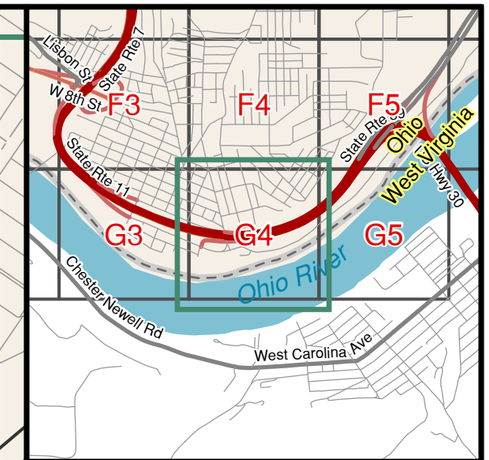

Notes:

In cases where outfalls cannot be located and/or safely accessed, monitoring points for dry weather screening have been identified at the next available upstream point(s).

The information presented on this map is an approximation of the East Liverpool stormwater system location and connectivity. It has been developed for MS4 permitting compliance. The location of all infrastructure shown is approximate. This mapping has not been verified by camera or other subsurface means. The mapping is based on surface observations and is generally limited to infrastructure that is visible from public roads and rights-of-way. In many cases, connectivity could not be visually confirmed and was assumed based on available information. The data provided herein may not be construed as a legal representation in any manner. Any person or entity who relies on this data does so solely at their own risk. Neither the City of East Liverpool nor its members, employees, consultants, or officers warrant the accuracy, reliability, completeness, or timeliness of this data.

City of East Liverpool

Drainage Atlas

Map Created: October 2023

Grid Number: G4

Legend

- Parcels
- Road Centerline
- City Limits
- Rail Lines
- HSTS Discharge Point
- HSTS Discharge Origin
- HSTS Discharge Line
- Outfall
- Monitor Location

Drainageways

- Creek or Natural Drainageway
- Pipe-Creek
- Pipe
- Ditch

Drainageway Nodes

- Abandoned
- Curb Inlet
- Curb Outlet
- Grated-Flat
- Grated-Flat Outlet
- Intake Other
- Not Located
- Pipe End
- Solid-Flat

N
W E
S

0 125 250 500 Feet

Scale: 1 inch = 250 feet

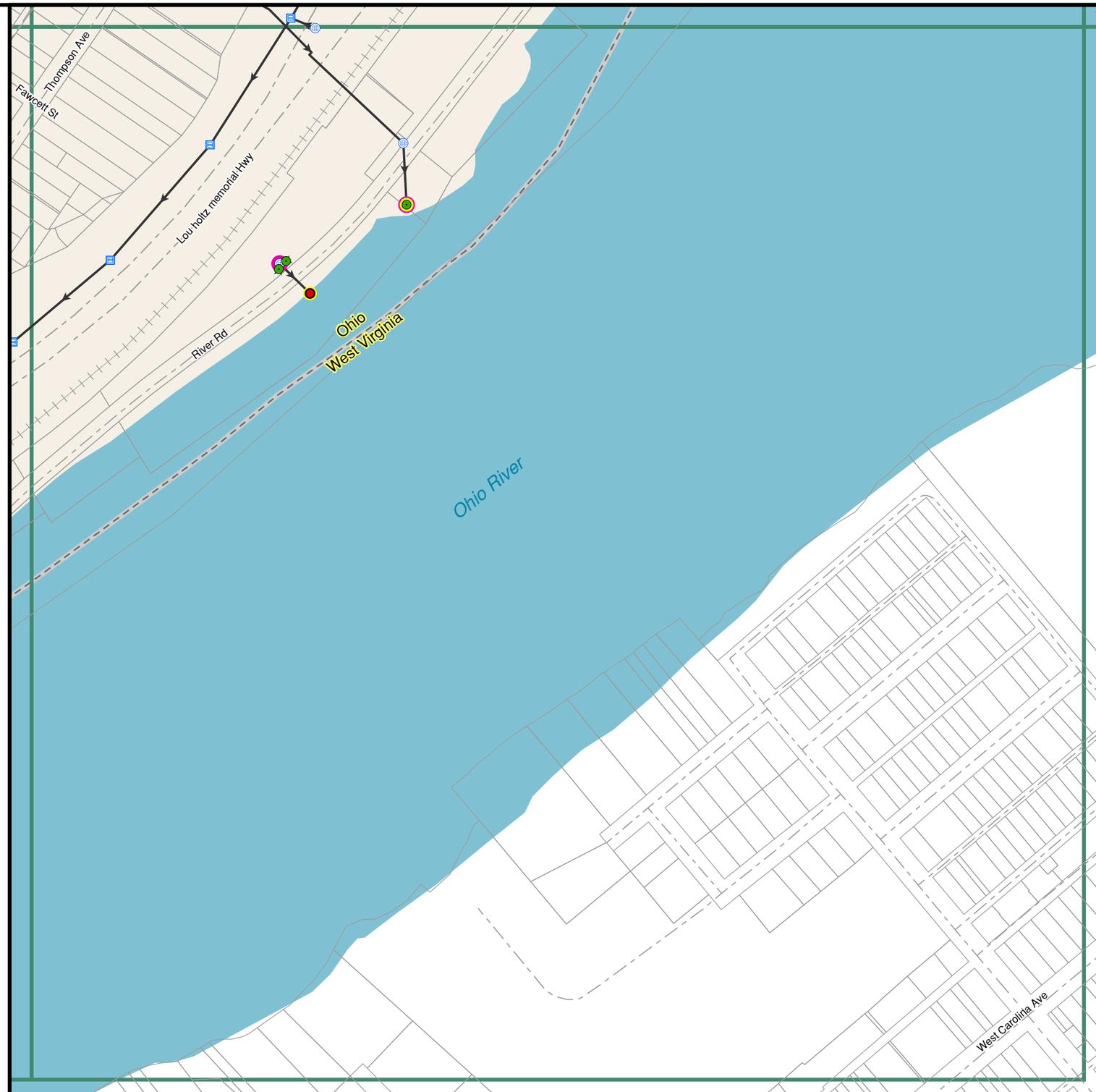

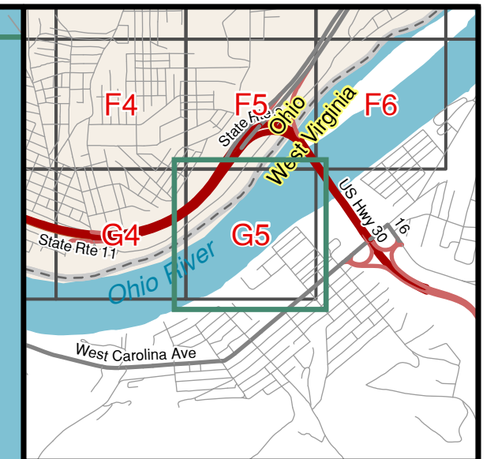

Notes:

In cases where outfalls cannot be located and/or safely accessed, monitoring points for dry weather screening have been identified at the next available upstream point(s).

The information presented on this map is an approximation of the East Liverpool stormwater system location and connectivity. It has been developed for MS4 permitting compliance. The location of all infrastructure shown is approximate. This mapping has not been verified by camera or other subsurface means. The mapping is based on surface observations and is generally limited to infrastructure that is visible from public roads and rights-of-way. In many cases, connectivity could not be visually confirmed and was assumed based on available information. The data provided herein may not be construed as a legal representation in any manner. Any person or entity who relies on this data does so solely at their own risk. Neither the City of East Liverpool nor its members, employees, consultants, or officers warrant the accuracy, reliability, completeness, or timeliness of this data.

City of East Liverpool

Drainage Atlas

Map Created: October 2023

Grid Number: G5